

**+NOTICE!!**

**These documents have been scanned!**

**Do not place un-scanned documents beneath this notice!**

**Do not remove this notice from this file!**

GPO Jacket No. 560-102  
Print Order 61540  
Rise Business Services, LLC  
Job=AZ15 8/2/2019



Box Number= AZ15204



Claim Begin-End: AMC259412-AMC259421

**1 Initial Receipt**



AZ15204-1

AMC262634-AMC265778

CLOSED

Amc 259412-415

ACTIVE: 259416-421

THIS FOLDER CONTAINS


LOCATION NOTICES SERIALIZED

A MC 259412 THROUGH

A MC 259421

LEAD NO. (IF DIFFERENT) \_\_\_\_\_





**NOTICE!!**

**These documents have been scanned!**

**Do not place un-scanned documents beneath this notice!**

**Do not remove this notice from this file!**

GPO Jacket No. 560-102  
Print Order 61540  
Rise Business Services, LLC  
Job=AZ15 8/2/2019



Box Number= AZ15204



Claim Begin-End: AMC259412-AMC259421

**2 Correspondence**



AZ15204-1

AMC262634-AMC265778



# United States Department of the Interior



BUREAU OF LAND MANAGEMENT

Arizona State Office

One North Central Avenue, Suite 800

Phoenix, Arizona 85004-4427

[www.blm.gov/az/](http://www.blm.gov/az/)

FEB 15 2019

In Reply Refer To:

3800 (AZ-9200) PB

AMC259412; AMC268063; AMC277715

CERTIFIED MAIL - RETURN RECEIPT REQUESTED 9214 8901 9403 8378 8984 23

## NOTICE

BARBAROSSA MINING CO  
3000 CUSTER RD # 270-382  
PLANO, TX 75075-4422

:  
:  
:

This Notice Affects Those Claims  
Shown in the Block Below.

AMC259416 THRU AMC259421; AMC268073; AMC268074; AMC277715; AMC277716;  
BARBAROSSA #5 thru BARBAROSSA #10; DSM #11; DSM #12; BARBAROSSA #11;  
BARBAROSSA #12;

### Additional Processing Fees Required

The Arizona State Office, Bureau of Land Management, received your Affidavit of Labor or Notice of Intent to Hold for the 2018 assessment year.

Due to a processing fee increase effective October 1, 2018, we did not receive sufficient fees with your document. The fee increased from \$10 per mining claim to \$15 per mining claim.

Therefore, you are required to submit an additional payment in the amount of \$5.00 per claim, within 30 days of receipt of this notice or your claim(s) will be declared forfeited.

Please include your Arizona Mining Claim (AMC) serial number(s) and claim name(s) when submitting the additional fees. If additional information is required, please contact Pauline Brown at 602-417-9360.

Lucas Lucero  
Deputy State Director  
Lands, Minerals and Energy Division





Date Produced: 03/04/2019

ConnectSuite Inc.:

The following is the delivery information for Certified Mail™/RRE item number 9214 8901 9403 8378 8984 23. Our records indicate that this item was delivered on 02/28/2019 at 10:14 a.m. in PLANO, TX 75075. The scanned image of the recipient information is provided below.

Signature of Recipient :

A handwritten signature in black ink, appearing to read "B. DelleB" with a stylized flourish at the end.

Address of Recipient :

Handwritten address in black ink: "3000 W 50" on the top line and "270" on the bottom line.

Thank you for selecting the Postal Service for your mailing needs. If you require additional assistance, please contact your local post office or Postal Service representative.

Sincerely,  
United States Postal Service

The customer reference number shown below is not validated or endorsed by the United States Postal Service. It is solely for customer use.

Customer Reference Number: C1222711.6996622



# United States Department of the Interior



BUREAU OF LAND MANAGEMENT

Arizona State Office

One North Central Avenue, Suite 800

Phoenix, Arizona 85004-4427

[www.blm.gov/az/](http://www.blm.gov/az/)

FEB 15 2019

In Reply Refer To:

3800 (AZ-9200) PB

AMC259412; AMC268063; AMC277715

CERTIFIED MAIL - RETURN RECEIPT REQUESTED 9214 8901 9403 8378 8984 23

## NOTICE

BARBAROSSA MINING CO  
3000 CUSTER RD # 270-382  
PLANO, TX 75075-4422

:  
:  
:

This Notice Affects Those Claims  
Shown in the Block Below.

AMC259416 THRU AMC259421; AMC268073; AMC268074; AMC277715; AMC277716;  
BARBAROSSA #5 thru BARBAROSSA #10; DSM #11; DSM #12; BARBAROSSA #11;  
BARBAROSSA #12;


### Additional Processing Fees Required

The Arizona State Office, Bureau of Land Management, received your Affidavit of Labor or Notice of Intent to Hold for the 2018 assessment year.

Due to a processing fee increase effective October 1, 2018, we did not receive sufficient fees with your document. The fee increased from \$10 per mining claim to \$15 per mining claim.

Therefore, you are required to submit an additional payment in the amount of \$5.00 per claim, within 30 days of receipt of this notice or your claim(s) will be declared forfeited.

Please include your Arizona Mining Claim (AMC) serial number(s) and claim name(s) when submitting the additional fees. If additional information is required, please contact Pauline Brown at 602-417-9360.

  
for

Lucas Lucero  
Deputy State Director  
Lands, Minerals and Energy Division

RECEIVED  
BLM ARIZONA STATE OFFICE  
2019 MAR -8 A 10:53  
PHOENIX, ARIZONA

#4393482

Barbarossa Mining Company  
3000 Custer Road #270-382  
Plano, Texas 75075

Bureau of Land Management  
Arizona State Office  
Deputy State Director Lucas Lucero  
Lands, Minerals and Energy Division  
One North Central, Suite 800  
Phoenix, AZ 85004

March 4, 2018

Re: AMC 268073-74  
AMC 269416-21  
AMC 277715-16

Dear Deputy State Director Lucero:

Enclosed please find funds in the amount of \$50.00 for the increase in processing fees as provided in the notice dated February 15, 2019 (see enclosed copy).

Sincerely,

  
John Carpenter, Trustee

cc: JC  
Enclosures

RECEIVED  
BLM - STATE OFFICE  
2019 MAR - 8 A 10: 53  
PHOENIX, ARIZONA



Barbarossa Mining Company  
3000 Custer Road #270-382  
Plano, Texas 75075

NORTH TEXAS TX P&DC  
DALLAS TX 750  
CHI MAR 2019 34.10.1



RECEIVED  
BLM AZ STATE OFFICE

2019 MAR -8 A 10:53

PHOENIX, ARIZONA

Bureau of Land Management  
Arizona State Office  
Deputy State Director Lucas Lucero  
Lands, Minerals and Energy Division  
One North Central, Suite 800  
Phoenix, AZ 85004

00004-442700



**United States Department of the Interior**  
**Bureau of Land Management**  
 DIV OF LANDS, MINRLS & ENERGY  
 ONE N CENTRAL AVE  
 PHOENIX, AZ 85004 -4427  
 Phone: 602-417-9200

Receipt

No: 4393482

<b>Transaction #:</b> 4511439		<b>ENTERED INTO COMPUTER</b>
<b>Date of Transaction:</b> 03/11/2019		
<b>CUSTOMER:</b>		
BARBAROSSA MINING CO 3000 CUSTER RD # 270-382 PLANO, TX 75075-4422 US		

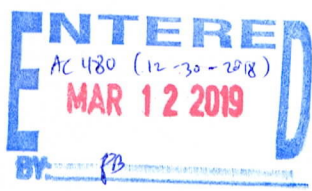
LINE #	QTY	DESCRIPTION	REMARKS	UNIT PRICE	TOTAL
1	1.00	LOCATABLE MINERALS / MINING CLAIMS-NOT NEW-UNADJUD, ONE AUTH NO. ONLY / MINING CLAIM MONEY RECEIVED <b>CASES: AMC259416/\$50.00</b>	ADDITIONAL POL FEES	- n/a -	50.00
<b>TOTAL:</b>					<b>\$50.00</b>

PAYMENT INFORMATION			
1	<b>AMOUNT:</b>	50.00	<b>POSTMARKED:</b> N/A
	<b>TYPE:</b>	CHECK	<b>RECEIVED:</b> 03/08/2019
	<b>CHECK NO:</b>	3946369176	
	<b>NAME:</b>	BARBAROSSA MINING CO 3000 CUSTER RD # 270-382 PLANO TX 75075-4422 US	

<b>REMARKS</b>	

This receipt was generated by the automated BLM Collections and Billing System and is a paper representation of a portion of the official electronic record contained therein.

*Amc 268073 - 074*  
*27715*  
*\$5.00 manually <sup>Trans</sup> earned to AMC27716*  
*on 3/13/19 PB*



**Login ID** 5957  
**Entry Date** 03/13/2019  
**Total Amount** \$5.00

**Original Order Items**

Line	Order#	AuthNos	TransDate	Action	Amount	CostCtr	R Org	BPD Year	Fund
1	4511439	AMC259416	03/11/2019	MINING CLAIM MONEY RECEIVED	\$50.00	LLAZ920000	LLAZ920000	2019	XXXL6500

**Order Items To Be Generated for Transfer**

Line	Order#	AuthNos	TransDate	Action	Amount	CostCtr	R Org	BPD Year	Fund
1	4511439	AMC259416	3/13/2019	MINING CLAIM MONEY RECEIVED	\$-5.00	LLAZ920000	LLAZ920000	2019	XXXL6500
2	4511439		3/13/2019	NONREFUNDABLE PROCESSING FEE	\$5.00	LLAZ920000	LLAZ920000	2019	19XL1109



268063  
259412  
277715

**AFFIDAVIT OF ANNUAL ASSESSMENT WORK**

**WHEN RECORDED, MAIL DOCUMENT TO:**

**NAME:** Barbarossa Mining Co.

**ADDRESS:** 3000 Custer Road #270-382

**CITY, STATE, ZIP:** Plano, Texas 75075

**FOR COUNTY RECORDER'S USE**

No. of Claims 10  
x \$10/claim

Total fee BLM \$ \_\_\_\_\_

**TO ALL WHOM IT MAY CONCERN:**

1. The undersigned certifies that at least \$100 per claim was expended for development, labor and improvements, or equivalent value added, as the annual assessment work for the assessment year ending September 1, 2018 for the following contiguous unpatented mining claim(s) located in the County of Gila, in the State of Arizona.

PHOENIX, ARIZONA  
 2019 JAN 28 PM 1:01  
 BLM AZ COUNTY OFFICE  
 RECEIVED

BLM Serial No.	Name of Claim	Tp Rg Sec Mer				County Recordation Book and Page No.	Co. Recording Date
		Example: 13N 5E 14 MDM					
268073 ✓	DSM #11	T2S	R14E	25		699/66	
268074	DSM #12	T2S	R14E	25		699/67	
259416 ✓	Barbarossa #5 ✓	T3S	R15E	31		675/575-82	
259417 ✓	Barbarossa #6 ✓	T3S	R15E	31		675/575-82	
259418 ✓	Barbarossa #7 ✓	T3S	R15E	31		675/575-82	
259419 ✓	Barbarossa #8 ✓	T3S	R15E	31		675/575-82	
259420 ✓	Barbarossa #9 ✓	T3S	R15E	31		675/575-82	
259421 ✓	Barbarossa #10 ✓	T3S	R15E	31		675/575-82	
277715 ✓	Barbarossa #11 ✓	T3S	R15E	31		721/508-09	
277716 ✓	Barbarossa #12 ✓	T3S	R15E	31		721/508-09	

259416 - 421  
268073 - 074  
277715 - 716

2-11

2. Type of labor and improvements (specify what was done and give the total value for that labor and improvement to show at least \$100 for each claim). If a geological, geochemical, or geophysical survey was performed, as per 30 U.S.C. 28-1, reference the title of the report of survey, give cost and date of the survey and report, and indicate it was filed with the County Recorder:

Description of Work Performed	Value of Work Performed	Date Work Was Performed
Obtaining Ore Samples	\$260.00	July 16-19, 2018
Obtaining Ore Samples	\$290.00	Aug 17-18, 2018
Road Maintenance	\$450.00	May 17-19, 2018

3. Name and mailing address of each person who performed the labor and improvements:

**Name (please print)**

Jerry Peavler

**Current Mailing Address (please print)**

P.O. Box 588, Bertram, TX 78605

4. Name and mailing address of each person who holds and claims the subject mining claim(s) for the valuable minerals contained therein. Be sure to indicate if there is a change of address:

**Name (please print)**

John Carpenter, trustee

for Barbarossa Mining Co.

**Current Mailing Address (please print)**

3000 Custer Road #270-382, Plano, TX 75075

RECEIVED  
 BLM ADJUTANT OFFICE  
 2019 JAN 28 P 1:01  
 PHOENIX, ARIZONA

5. The undersigned testifies that on the date of August 27, 2003, all monuments required by law were erected upon the subject claim(s), and all notices required by law were posted on the subject claim(s) or copies thereof were in place, and at said date, each corner monument bore or contained

markings sufficient to appropriately designate the corner of the claim to which it pertains and the name of the claim(s).

I hereby certify under penalty of perjury under the laws of the State of Arizona that the foregoing statements are true and correct:

John Carpenter, trustee Date: 19 December 2018  
(Signature of person responsible for above statement)

Title 18 U.S.C. 1001 and 43 U.S.C. 1212 make it a crime for any person knowingly and willfully to make to any department or agency of the United States any false, fictitious or fraudulent statements or representations as to any matter within its jurisdiction.

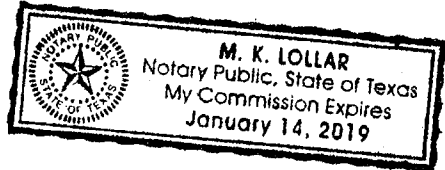
**Notary Block**

SUBSCRIBED AND SWORN TO before me, this 19<sup>th</sup> day of December 20 18

By: M. K. Lollar  
(Signature of Affiant)

Title: Notary Public, State of Texas

My Commission Expires: 1/14/2019



**INSTRUCTIONS**

1. This is an optional form that may be used to satisfy the requirements for the Bureau of Land Management (BLM) under the provisions of 43 U.S.C. §1744 and 30 U.S.C. §28-28d and the regulations thereunder (43 CFR part 3835). Since local and State laws may vary, you should contact your local and State agency where the claims are located to ensure all applicable laws and requirements are satisfied.
2. The claimant(s) must fill in the date in paragraph 1 for the applicable assessment year and the county and state where the claims are located.
3. All claim names, BLM serial numbers, legal descriptions, and original county recording information must be listed for the claims pertaining to this assessment notice.
4. The claimant(s) must complete paragraph 2 listing all labor or improvements which was performed on or did benefit the subject mining claims. The value and date of the labor or improvements must also be listed. The total amount of labor or improvements can be listed, but the total expenditure must equal at least \$100 for each claim.
5. The names and current mailing addresses of the person(s) performing the labor shall be listed in paragraph 3.
6. The name and current mailing address of each owner (claimant) of the claims shall be listed in paragraph 4. The mailing address shall be the owner's address and not the address of an agent or anyone representing the claimant. Be sure to note if there has been a change of address.
7. Paragraph 5 shall be completed to show the date it was verified that all monuments required by law were properly erected, all notices were posted, and that corners were appropriately designated for all claims listed.
8. An exact legible reproduction or duplicate (other than microfilm or other electronic media) of this affidavit or another type of affidavit of assessment work that you file or will file in the county where each claim is located, must be filed with the BLM on or before December 30 of the calendar year in which the assessment year ends. For mill or tunnel sites, a separate notice of intent to hold must be filed with the BLM on or before December 30. Requirements for filing a notice of intent to hold can be found at 43 CFR 3835.33.
9. A processing fee of \$10 for each claim listed must be remitted to the BLM along with this or any other affidavit of assessment work.

RECEIVED  
BLM STATE OFFICE  
2018 JAN 28 P 101  
PHOENIX, ARIZONA



Barbarossa Mining Company  
3000 Custer Road #270-382  
Plano, Texas 75075

Bureau of Land Management  
Arizona State Office  
One North Central, Suite 800  
Phoenix, AZ 85004

December 27, 2018

Re: AMC 268073-74  
AMC ~~289~~416-21 = 259416-21  
AMC 277715-16

Dear Sirs:

Enclosed please find an Affidavit of Performance of Annual Work. Please file it and return it to the above address. Also please find enclosed \$100.00 for the filing fee.

Sincerely,

  
John Carpenter, Trustee

cc: JC  
Enclosures

RECEIVED  
BLM AZ STATE OFFICE  
2019 JAN 28 P 1:01  
PHOENIX, ARIZONA

Barbarossa Mining Company  
3000 Custer Road #270-382  
Plano, Texas 75075

N. TEXAS  
DALLAS 750



1000



85004

U.S. POSTAGE PAID  
FCM LETTER  
DALLAS, TX  
75234  
DEC 29, 18  
AMOUNT

**\$0.71**

R2304H107757-04

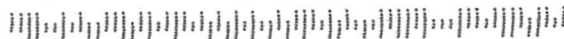
Bureau of Land Management  
Arizona State Office  
1 North Central Avenue  
Phoenix, Arizona 85004

PHOENIX, ARIZONA

2019 JAN 28 P 1:01

RECEIVED  
BLM AZ STATE OFFICE

85004-442700



**United States Department of the Interior**  
**Bureau of Land Management**  
 DIV OF LANDS, MINRLS & ENERGY  
 ONE N CENTRAL AVE  
 PHOENIX, AZ 85004 -4427  
 Phone: 602-417-9200

Receipt

No: 4365796 ✓

<b>Transaction #:</b> 4483024	
<b>Date of Transaction:</b> 02/04/2019	
<b>CUSTOMER:</b>	
BARBAROSSA MINING CO 3000 CUSTER RD # 270-382 PLANO, TX 75075-4422 US	

LINE #	QTY	DESCRIPTION	REMARKS	UNIT PRICE	TOTAL
1	1.00	LOCATABLE MINERALS / MINING CLAIMS- NOT NEW-UNADJUD, ONE AUTH NO. ONLY / MINING CLAIM MONEY RECEIVED <b>CASES: AMC268073/\$100.00</b>	2018 POL (10)	- n/a -	100.00
<b>TOTAL:</b>					<b>\$100.00</b>

PAYMENT INFORMATION			
1	AMOUNT:	100.00	POSTMARKED: N/A
	TYPE:	CHECK	RECEIVED: 01/28/2019
	CHECK NO:	17-759428896	
	NAME:	BARBAROSSA MINING CO 3000 CUSTER RD # 270-382 PLANO TX 75075-4422 US	

**REMARKS**

SOME MINING FEES, INCL. AFFIDAVIT OF LABOR, HAVE INCREASED TO \$15/CLAIM (SEE ENCLOSED FLYER).

This receipt was generated by the automated BLM Collections and Billing System and is a paper representation of a portion of the official electronic record contained therein.

259416-421 - R# 4365796 (6ct)  
 268073-074 - R# 4393482 (2ct)  
 277715-716 R# 4393482 - Amc 277715  
 \* Amc 277716 Earned behind the scenes on 3/13/19  
 1500 R# 4393482  
 1000 R# 4365796

AC480 Receipt Entered w/Date of 12/30/2018

**ENTERED**  
 -AC480  
**MAR 12 2019**  
 -12-30-18  
 PB

**ENTERED**  
 Ac480  
**MAR 13 2019**  
 BY: PB

**Login ID**5957

**Entry Date**03/12/2019

**Total Amount**\$10.00

**Original Order Items**

Line	Order#	AuthNos	TransDate	Action	Amount	CostCtr	R Org	BPD Year	Fund
1	4483024	AMC268073 <input type="checkbox"/>	02/04/2019	MINING CLAIM MONEY RECEIVED	\$100.00	LLAZ920000	LLAZ920000	2019	XXXL65001

**Order Items To Be Generated for Transfer**

Line	Order#	AuthNos	TransDate	Action	Amount	CostCtr	R Org	BPD Year	Fund
1	4483024	AMC268073 <input type="checkbox"/>	3/12/2019	MINING CLAIM MONEY RECEIVED	\$-10.00	LLAZ920000	LLAZ920000	2019	XXXL65001
2	4483024	<input type="checkbox"/>	3/12/2019	NONREFUNDABLE PROCESSING FEE	\$10.00	LLAZ920000	LLAZ920000	2019	19XL1109

**SENDER: COMPLETE THIS SECTION**

- Complete items 1, 2, and 3. Also complete item 4 if Restricted Delivery is desired.
- Print your name and address on the reverse so that we can return the card to you.
- Attach this card to the back of the mailpiece, or on the front if space permits.

1. Article Addressed to: **MAY 12 2004**

**Barbarossa Mining Company**

**4646 Highway 6 #205**

**Sugar Land, TX 77478**

**933 (AB) AMC259412; 268063; 277715**

2. Article Number  
(Transfer from service label)

**7002 0860 0005 5111 8309**

PS Form 3811, August 2001

Domestic Return Receipt

**COMPLETE THIS SECTION ON DELIVERY**

A. Signature

X **UBBXP**

Agent  
 Addressee

B. Received by (Printed Name)

**Mail Box**

C. Date of Delivery

**5/15/04**

D. Is delivery address different from item 1?  Yes  
If YES, enter delivery address below:  No

3. Service Type

Certified Mail     Express Mail  
 Registered     Return Receipt for Merchandise  
 Insured Mail     C.O.D.

4. Restricted Delivery? (Extra Fee)  Yes

102595-02-M-1540



UNITED STATES POSTAL SERVICE



First-Class Mail  
Postage & Fees Paid  
USPS  
Permit No. G-10

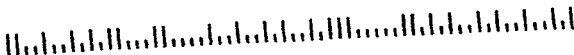
• Sender: Please print your name, address, and ZIP+4 in this box •

RECEIVED  
BUREAU OF  
LAND MANAGEMENT

MAY 18 9 36 AM '93

ARIZONA  
STATE OFFICE  
PHOENIX, ARIZONA

BUREAU OF LAND MANAGEMENT  
ARIZONA STATE OFFICE AZ  
222 NORTH CENTRAL AVENUE 933  
PHOENIX, AZ 85004-2203





# United States Department of the Interior

BUREAU OF LAND MANAGEMENT

Arizona State Office  
222 North Central Avenue  
Phoenix, AZ 85004  
www.az.blm.gov



**In Reply Refer To:**

3800 (933) AB  
AMC 259412  
AMC 268063  
AMC 277715

MAY 12 2004

CERTIFIED MAIL - RETURN RECEIPT REQUESTED

### DECISION

Barbarossa Mining Company  
4646 Highway 6 #205  
Sugar Land, TX 77478

:  
:  
:  
:

Lode Mining Claims  
AMC 259416 - 259421  
AMC 268073 - 268074  
AMC 277715 - 277716

Decision Vacated

The decision of April 16, 2004, declaring the above listed mining claims to be forfeited for failure to file the required Affidavit of Performance of Annual Work on or before December 30, 2003 (43 CFR 3835.31), is hereby vacated.

In accordance with *Hale Mining Company*, 161 IBLA 260 (2004), dated May 5, 2004, although the postmark cancellation on your envelope is December 31, 2003, the U.S. Postage Paid validation imprint dated December 30, 2003, is sufficient proof that the documents were mailed on December 30, 2003. Our records have been updated to show the claims in a current status.

If additional information is required, please contact Amy Bunda at (602) 417-9334.

/s/ Ivy J. Garcia

Ivy J. Garcia  
Group Administrator,  
Lands/Minerals Adjudication and Withdrawals

*A. Bunda*  
*3/3/04*  
*J. H. H. H.*  
*3/3/2004*

OFFICIAL COPIES /CF/ /SD READ/ /GROUP/ /SECTION/ /AUTHOR

3800 (933) AB  
AMC 259412  
AMC 268063  
AMC 277715

MAR 04 2004

CERTIFIED MAIL - RETURN RECEIPT REQUESTED

DECISION

Barbarossa Mining Company	:	Lode Mining Claim
1749 Texas Parkway #170	:	AMC 259416 - 259421
Missouri City, TX 77459	:	AMC 268073 - -268074
	:	AMC 277715 - 277716

Mining Claims Declared Forfeited

The mining claims listed above are hereby declared forfeited for failure to file the required Affidavit of Performance of Annual Work on or before December 30, 2003.

Pursuant to regulations found at 43 CFR 3835.31, an Affidavit of Performance of Annual Work must have been filed on or before December 30, 2003, along with a \$5.00 service charge per claim or the claim is forfeited (43 CFR 3835.91). Your Affidavit of Performance of Annual Work was received in this office on January 5, 2004, with the postmark of December 31, 2003. The postmark was required to be on or before December 30, 2003.

You are required to reclaim all areas disturbed by your activities on lands encompassed by your mining claim(s) and/or site(s). After you complete the reclamation, you must notify the authorized officer of the appropriate surface managing agency so that the authorized officer may conduct a final site inspection and determine whether you may be released from liability. If you fail to reclaim the land to the satisfaction of the authorized officer, the surface management agency may cite you for noncompliance under its surface management regulations.

For lands administered by the BLM, if you fail to reclaim the lands to the satisfaction of the authorized officer as required in 43 CFR Subpart 3809, BLM will issue an order of noncompliance under 43 CFR 3809.601(a). If you fail to comply with the noncompliance order, BLM may take further action under 43 CFR 3809.604. Failure to conduct reclamation is a prohibited act that may subject you to criminal penalties. See 43 CFR 3809.605(h) and 43 CFR 3809.700.

**SENDER: COMPLETE THIS SECTION**

- Complete items 1, 2, and 3. Also complete item 4 if Restricted Delivery is desired.
- Print your name and address on the reverse so that we can return the card to you.
- Attach this card to the back of the mailpiece, or on the front if space permits.

1. Article Addressed to:

**Barbarossa Mining Company**  
 1749 Texas Parkway #107  
 Missouri City, TX 77459  
 933(AB) AMC 259412, AMC 268063,  
 AMC 277715

2. Article Number

(Transfer from service label)

PS Form 3811, August 2001

**COMPLETE THIS SECTION ON DELIVERY**

A. Signature

X *J Ford* Agent Addressee

B. Received by (Printed Name)

*J Ford*

C. Date of Delivery

*3-8-04*D. Is delivery address different from item 1?  YesIf YES, enter delivery address below:  No

3. Service Type

 Certified Mail Express Mail Registered Return Receipt for Merchandise Insured Mail C.O.D.

4. Restricted Delivery? (Extra Fee)

 Yes

7002 0860 0005 5111 9146

Domestic Return Receipt

102595-02-M-1540

UNITED STATES POSTAL SERVICE



First-Class Mail  
Postage & Fees Paid  
USPS  
Permit No. G-10

• Sender. Please print your name, address, and ZIP+4 in this box •

RECEIVED  
BUREAU OF  
LAND MANAGEMENT  
PHOENIX, AZ 02

BUREAU OF LAND MANAGEMENT  
ARIZONA STATE OFFICE  
222 NORTH CENTRAL AVENUE  
PHOENIX, AZ 85004-2203

AZ  
933

47



If your occupancy has been terminated and you fail to remove structures, material, and equipment, and any personal property in accordance with the regulations in 43 CFR 3715.5-1, BLM may dispose of the property. In accordance with 43 CFR 3715.5-2, you will remain liable for the costs BLM incurs in removing and disposing of the property.

This decision may be appealed to the Interior Board of Land Appeals, Office of the Secretary, in accordance with the regulations contained in 43 CFR, Part 4 and the enclosed Form 1842-1. If an appeal is taken, your notice of appeal must be filed in this office (at the above address) within 30 days from receipt of this decision. The appellant has the burden of showing that the decision appealed from is in error.

If you wish to file a petition pursuant to regulation 43 CFR 4.21 (58 FR 4939, January 19, 1993) for a stay of the effectiveness of this decision during the time that your appeal is being reviewed by the Board, the petition for a stay must accompany your notice of appeal. A petition for a stay is required to show sufficient justification based on the standards listed below. Copies of the notice of appeal and petition for a stay **must** also be submitted to each party named in this decision and to the Interior Board of Land Appeals and to the appropriate Office of the Solicitor (see 43 CFR 4.413) at the same time the original documents are filed with this office. If you request a stay, you have the burden of proof to demonstrate that a stay should be granted.

#### Standards for Obtaining a Stay

Except as otherwise provided by law or other pertinent regulation, a petition for a stay of a decision pending appeal shall show sufficient justification based on the following standards:

- (1) The relative harm to the parties if the stay is granted or denied,
- (2) The likelihood of the appellant's success on the merits,
- (3) The likelihood of immediate and irreparable harm if the stay is not granted, and
- (4) Whether the public interest favors granting the stay.

Please include your AMC serial number(s) on all correspondence. If additional information is required, please contact Amy Bunda at (602) 417-9334.

**/s/ Ivy J. Garcia**

Ivy J. Garcia  
Group Administrator,  
Lands/Minerals Adjudication and Withdrawals

Enclosure





# United States Department of the Interior

## BUREAU OF LAND MANAGEMENT

Arizona State Office  
222 North Central Avenue  
Phoenix, AZ 85004-2203



In reply refer to:

3800 (933) AB  
AMC 259412  
AMC 268063  
AMC 277715

~~MAR 04 2004~~

APR 15 2004

APR 16 2004

CERTIFIED MAIL - RETURN RECEIPT REQUESTED

### DECISION

Barbarossa Mining Company	:	Lode Mining Claim
1749 Texas Parkway #170	:	AMC 259416 - 259421
Missouri City, TX 77459	:	AMC 268073 - -268074
4646 Highway 6 #205	:	AMC 277715 - 277716
Sugar land, TX 77478	:	

Mining Claims Declared Forfeited

The mining claims listed above are hereby declared forfeited for failure to file the required Affidavit of Performance of Annual Work on or before December 30, 2003.

Pursuant to regulations found at 43 CFR 3835.31, an Affidavit of Performance of Annual Work must have been filed on or before December 30, 2003, along with a \$5.00 service charge per claim or the claim is forfeited (43 CFR 3835.91). Your Affidavit of Performance of Annual Work was received in this office on January 5, 2004, with the postmark of December 31, 2003. The postmark was required to be on or before December 30, 2003.

You are required to reclaim all areas disturbed by your activities on lands encompassed by your mining claim(s) and/or site(s). After you complete the reclamation, you must notify the authorized officer of the appropriate surface managing agency so that the authorized officer may conduct a final site inspection and determine whether you may be released from liability. If you fail to reclaim the land to the satisfaction of the authorized officer, the surface management agency may cite you for noncompliance under its surface management regulations.

For lands administered by the BLM, if you fail to reclaim the lands to the satisfaction of the authorized officer as required in 43 CFR Subpart 3809, BLM will issue an order of noncompliance under 43 CFR 3809.601(a). If you fail to comply with the noncompliance order, BLM may take further action under 43 CFR 3809.604. Failure to conduct reclamation is a prohibited act that may subject you to criminal penalties. See 43 CFR 3809.605(h) and 43 CFR 3809.700

If your occupancy has been terminated and you fail to remove structures, material, and equipment, and any personal property in accordance with the regulations in 43 CFR 3715.5-1, BLM may dispose of the property. In accordance with 43 CFR 3715.5-2, you will remain liable for the costs BLM incurs in removing and disposing of the property.

This decision may be appealed to the Interior Board of Land Appeals, Office of the Secretary, in accordance with the regulations contained in 43 CFR, Part 4 and the enclosed Form 1842-1. If an appeal is taken, your notice of appeal must be filed in this office (at the above address) within 30 days from receipt of this decision. The appellant has the burden of showing that the decision appealed from is in error.

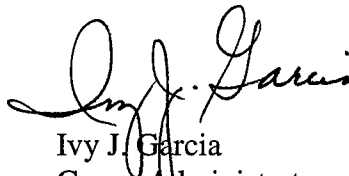
If you wish to file a petition pursuant to regulation 43 CFR 4.21 (58 FR 4939, January 19, 1993) for a stay of the effectiveness of this decision during the time that your appeal is being reviewed by the Board, the petition for a stay must accompany your notice of appeal. A petition for a stay is required to show sufficient justification based on the standards listed below. Copies of the notice of appeal and petition for a stay **must** also be submitted to each party named in this decision and to the Interior Board of Land Appeals and to the appropriate Office of the Solicitor (see 43 CFR 4.413) at the same time the original documents are filed with this office. If you request a stay, you have the burden of proof to demonstrate that a stay should be granted.

#### Standards for Obtaining a Stay

Except as otherwise provided by law or other pertinent regulation, a petition for a stay of a decision pending appeal shall show sufficient justification based on the following standards:

- (1) The relative harm to the parties if the stay is granted or denied,
- (2) The likelihood of the appellant's success on the merits,
- (3) The likelihood of immediate and irreparable harm if the stay is not granted, and
- (4) Whether the public interest favors granting the stay.

Please include your AMC serial number(s) on all correspondence. If additional information is required, please contact Amy Bunda at (602) 417-9334.



Ivy J. Garcia  
Group Administrator,  
Lands/Minerals Adjudication and Withdrawals

Enclosure

UNITED STATES  
DEPARTMENT OF THE INTERIOR  
BUREAU OF LAND MANAGEMENT

INFORMATION ON TAKING APPEALS TO THE BOARD OF LAND APPEALS

DO NOT APPEAL UNLESS

1. This decision is adverse to you,  
AND
2. You believe it is incorrect

IF YOU APPEAL, THE FOLLOWING PROCEDURES MUST BE FOLLOWED

1. NOTICE OF APPEAL . . . . . Within 30 days file a *Notice of Appeal* in the office which issued this decision (see 43 CFR Secs. 4.411 and 4.413). You may state your reasons for appealing, if you desire.
2. WHERE TO FILE  
NOTICE OF APPEAL . . . . . BUREAU OF LAND MANAGEMENT  
ARIZONA STATE OFFICE  
222 NORTH CENTRAL AVENUE  
PHOENIX, AZ 85004-2203  
  
SOLICITOR  
ALSO COPY TO . . . . . DEPARTMENT OF THE INTERIOR  
OFFICE OF THE FIELD SOLICITOR  
SANDRA DAY O'CONNOR US COURTHOUSE, STE. 404  
401 WEST WASHINGTON STREET, SPC 44  
PHOENIX, AZ 85003-2151
3. STATEMENT OF REASONS . . . . . Within 30 days after filing the *Notice of Appeal*, file a complete statement of the reasons why you are appealing. This must be filed with the United States Department of the Interior, Office of the Secretary, Board of Land Appeals, 801 N. Quincy St. Suite 300 Arlington, Virginia 22203 (see 43 CFR Sec. 4.412 and 4.413). If you fully stated your reasons for appealing when filing the *Notice of Appeal*, no additional statement is necessary.  
  
SOLICITOR  
ALSO COPY TO . . . . . DEPARTMENT OF THE INTERIOR  
OFFICE OF THE FIELD SOLICITOR  
SANDRA DAY O'CONNOR US COURTHOUSE, STE. 404  
401 WEST WASHINGTON STREET, SPC 44  
PHOENIX, AZ 85003-2151
4. ADVERSE PARTIES . . . . . Within 15 days after each document is filed, each adverse party named in the decision and the Regional Solicitor or Field Solicitor having jurisdiction over the State in which the appeal arose must be served with a copy of: (a) the *Notice of Appeal*, (b) the *Statement of Reasons*, and (c) any other documents filed (see 43 CFR Sec. 4.413). Service will be made upon the Associate Solicitor, Division of Energy and Resources, Washington, D.C. 20240, instead of the Field or Regional Solicitor when appeals are taken from decisions of the Director (WO-100).
5. PROOF OF SERVICE . . . . . Within 15 days after any document is served on an adverse party, file proof of that service with the United States Department of the Interior, Office of the Secretary, Board of Land Appeals, 801 N. Quincy St. Suite 300, Arlington, Virginia 22203. This may consist of a certified or Registered mail "Return Receipt Card" signed by the adverse party, (see 43 CFR Sec. 4.401 (c)(2)).

Unless these procedures are followed your appeal will be subject to dismissal (see 43 CFR Sec. 4.402). Be certain that all communications are identified by serial number of the case being appealed.

NOTE: A document is not filed until it is actually received in the proper office (see 43 CFR Sec. 4.401(a))

SUBPART 1821.2--OFFICE HOURS; TIME AND PLACE FOR FILING

Sec. 1821.2-1 *Office hours of State Offices.* (a) State Offices and the Washington Office of the Bureau of Land Management are open to the public for the filing of documents and inspection of records during the hours specified in this paragraph on Monday through Friday of each week, with the exception of those days where the office may be closed because of a national holiday or Presidential or other administrative order. The hours during which the State Offices and the Washington Office are open to the public for the filing of documents and inspection of records are from 10 a.m. to 4 p.m., standard time or daylight saving time, whichever is in effect at the city in which each office is located.

Sec. 1821.2-2(d) Any document required or permitted to be filed under the regulations of this chapter, which is received in the State Office or the Washington Office, either in the mail or by personal delivery when the office is not open to the public shall be deemed to be filed as of the day and hour the office next opens to the public.

(e) Any document required by law, regulation, or decision to be filed within a stated period, the last day of which falls on a day the State Office or the Washington Office is officially closed, shall be deemed to be timely filed if it is received in the appropriate office on the next day the office is open to the public.

\* \* \* \* \*

See 43 CFR Sec. 4.21 for appeal general provisions.

## Subpart B—General Rules Relating to Procedures and Practice

### Sec. 4.20 Purpose.

In the interest of establishing and maintaining uniformity to the extent feasible, this subpart sets forth general rules applicable to all types of proceedings before the Hearings Division and the several Appeals Boards of the Office of Hearings and Appeals.

### Sec. 4.21 General provisions.

(a) *Effect of decision pending appeal.* Except as otherwise provided by law or other pertinent regulation:

(1) A decision will not be effective during the time in which a person adversely affected may file a notice of appeal; when the public interest requires, however, the Director or an Appeals Board may provide that a decision, or any part of a decision, shall be in full force and effective immediately;

(2) A decision will become effective on the day after the expiration of the time during which a person adversely affected may file a notice of appeal unless a petition for a stay pending appeal is filed together with a timely notice of appeal; a petition for a stay may be filed only by a party who may properly maintain an appeal;

(3) A decision, or that portion of a decision, for which a stay is not granted will become effective immediately after the Director or an Appeals Board denies or partially denies the petition for a stay, or fails to act on the petition within the time specified in paragraph (b)(4) of this section.

(b) *Standards and procedures for obtaining a stay.* Except as otherwise provided by law or other pertinent regulation:

(1) A petition for a stay of a decision pending appeal shall show sufficient justification based on the following standards:

(i) The relative harm to the parties if the stay is granted or denied,

(ii) The likelihood of the appellant's success on the merits,

(iii) The likelihood of immediate and irreparable harm if the stay is not granted, and

(iv) Whether the public interest favors granting the stay;

(2) The appellant requesting the stay bears the burden of proof to demonstrate that a stay should be granted;

(3) The appellant shall serve a copy of its notice of appeal and petition for a stay on each party named in the decision from which the appeal is taken, and on the Director or the Appeals Board to which the appeal is taken, at the same time such documents are served on the appropriate officer of the Department; any party,

including the officer who made the decision being appealed, may file a response to the stay petition within 10 days after service; failure to file a response shall not result in a default on the question of whether a stay should be granted; service shall be made by delivering copies personally or by sending them by registered or certified mail, return receipt requested;

(4) The Director or an Appeals Board shall grant or deny a petition for a stay pending appeal, either in whole or part, on the basis of the factors listed in paragraph (b)(1) of this section, within 45 calendar days of the expiration of the time for filing a notice of appeal;

(c) *Exhaustion of administrative remedies.* No decision which at the time of its rendition is subject to appeal to the Director or an Appeals Board shall be considered final so as to be agency action subject to judicial review under 5 U.S.C. 704, unless a petition for a stay of decision has been timely filed and the decision being appealed has been made effective in the manner provided in paragraphs (a)(3) or (b)(4) of this section or a decision has been made effective pending appeal pursuant to paragraph (a)(1) of this section or pursuant to other pertinent regulation.

(d) *Finality of decision.* No further appeal will lie in the Department from a decision of the Director or an Appeals Board of the Office of Hearings and Appeals. Unless otherwise provided by regulation, reconsideration of a decision may be granted only in extraordinary circumstances where, in the judgment of the Director or an Appeals Board, sufficient reason appears therefore. Requests for reconsideration must be filed promptly, or within the time required by the regulations relating to the particular type of proceeding concerned, and must state with particularity the error claimed. The filing and pendency of a request for reconsideration shall not operate to stay the effectiveness of the decision involved unless so ordered by the Director or an Appeals Board. A request for reconsideration need not be filed to exhaust administrative remedies.

[36 FR 7186, Apr. 15, 1971, as amended at 58 FR 4942, Jan. 19, 1993]

## APPEALS PROCEDURES APPEALS PROCEDURES; GENERAL

### Sec. 4.400 Definitions.

As used in this subpart:

(a) *Secretary* means the Secretary of the Interior or his authorized representatives.

(b) *Bureau* means Bureau of Land Management.

(c) *Board* means the Board of Land Appeals in the Office of Hearings and Appeals, Office of the Secretary. The terms *office* or *officer* as used in this subpart include

Board where the context requires.

(d) *Administrative law judge* means an administrative law judge in the Office of Hearings and Appeals, Office of the Secretary, appointed under section 3105 of title 5 of the United States Code.

#### **Sec. 4.401 Documents.**

(a) *Grace period for filing.* Whenever a document is required under this subpart to be filed within a certain time and it is not received in the proper office during that time, the delay in filing will be waived if the document is filed not later than 10 days after it was required to be filed and it is determined that the document was transmitted or probably transmitted to the office in which the filing is required before the end of the period in which it was required to be filed. Determinations under this paragraph shall be made by the officer before whom is pending the appeal in connection with which the document is required to be filed.

(b) *Transferees and encumbrancers.* Transferees and encumbrancers of land the title to which is claimed or is in the process of acquisition under any public land law shall, upon filing notice of the transfer or encumbrance in the proper land office, become entitled to receive and be given the same notice of any appeal, or other proceeding thereafter initiated affecting such interest which is required to be given to a party to the proceeding. Every such notice of a transfer or encumbrance will be noted upon the records of the land office. Thereafter such transferee or encumbrancer must be made a party to any proceedings thereafter initiated adverse to the entry.

(c) *Service of documents.* (1) Wherever the regulations in this subpart require that a copy of a document be served upon a person, service may be made by delivering the copy personally to him or by sending the document by registered or certified mail, return receipt requested, to his address of record in the Bureau.

(2) In any case service may be proved by an acknowledgment of service signed by the person to be served. Personal service may be proved by a written statement of the person who made such service. Service by registered or certified mail may be proved by a post-office return receipt showing that the document was delivered at the person's record address or showing that the document could not be delivered to such person at his record address because he had moved therefrom without leaving a forwarding address or because delivery was refused at that address or because no such address exists. Proof of service of a copy of a document should be filed in the same office in which the document is filed except that proof of service of a notice of appeal should be filed in the office of the officer to whom the appeal is

made, if the proof of service is filed later than the notice of appeal.

(3) A document will be considered to have been served at the time of personal service, of delivery of a registered or certified letter, or of the return by post office of an undelivered registered or certified letter.

[36 FR 7186, Apr. 15, 1971, as amended at 36 FR 15117, Aug. 13, 1971]

#### **Sec. 4.402 Summary dismissal.**

An appeal to the Board will be subject to summary dismissal by the Board for any of the following causes:

(a) If a statement of the reasons for the appeal is not included in the notice of appeal and is not filed within the time required;

(b) If the notice of appeal is not served upon adverse parties within the time required; and

(c) If the statement of reasons, if not contained in the notice of appeal, is not served upon adverse parties within the time required.

(d) If the statement of standing required by Sec. 4.412(b) is not filed with the Board or is not served upon adverse parties within the time required.

[36 FR 7186, Apr. 15, 1971, as amended at 47 FR 26392, June 18, 1982]

#### **Sec. 4.403 Finality of decision; reconsideration.**

A decision of the Board shall constitute final agency action and be effective upon the date of issuance, unless the decision itself provides otherwise. The Board may reconsider a decision in extraordinary circumstances for sufficient reason. A petition for reconsideration shall be filed within 60 days after the date of a decision. The petition shall, at the time of filing, state with particularity the error claimed and include all arguments and supporting documents. The petition may include a request that the Board stay the effectiveness of the decision for which reconsideration is sought. No answer to a petition for reconsideration is required unless so ordered by the Board. The filing, pendency, or denial of a petition for reconsideration shall not operate to stay the effectiveness or affect the finality of the decision involved unless so ordered by the Board. A petition for reconsideration need not be filed to exhaust administrative remedies.

[52 FR 21308, June 5, 1987]



## APPEALS TO THE BOARD OF LAND APPEALS

### Sec. 4.410 Who may appeal.

(a) Any party to a case who is adversely affected by a decision of an officer of the Bureau of Land Management or of an administrative law judge shall have a right to appeal to the Board, except—

(1) As otherwise provided in Group 2400 of chapter II of this title,

(2) To the extent that decisions of Bureau of Land Management officers must first be appealed to an administrative law judge under Sec. 4.470 and part 4100 of this title,

(3) Where a decision has been approved by the Secretary, and

(4) As provided in paragraph (b) of this section.

(b) For decisions rendered by Departmental officials relating to land selections under the Alaska Native Claims Settlement Act, as amended, any party who claims a property interest in land affected by the decision, an agency of the Federal Government or a regional corporation shall have a right to appeal to the Board.

[47 FR 26392, June 18, 1982]

### Sec. 4.411 Appeal; how taken, mandatory time limit.

(a) A person who wishes to appeal to the Board must file in the office of the officer who made the decision (not the Board) a notice that he wishes to appeal. A person served with the decision being appealed must transmit the notice of appeal in time for it to be filed in the office where it is required to be filed within 30 days after the date of service. If a decision is published in the FEDERAL REGISTER, a person not served with the decision must transmit a notice of appeal in time for it to be filed within 30 days after the date of publication.

(b) The notice of appeal must give the serial number or other identification of the case and may include a statement of reasons for the appeal, a statement of standing if required by Sec. 4.412 (b), and any arguments the appellant wishes to make.

(c) No extension of time will be granted for filing the notice of appeal. If a notice of appeal is filed after the grace period provided in Sec. 4.401(a), the notice of appeal will not be considered and the case will be closed by the officer from whose decision the appeal is taken. If the notice of appeal is filed during the grace period provided in Sec. 4.401(a) and the delay in filing is not waived, as provided in that section, the notice of appeal will not be considered and the appeal will be dismissed by the Board.

(R.S. 2478, as amended, 43 U.S.C. 1201; sec. 25, Alaska Native Claims Settlement Act, as amended, 43 U.S.C. 1601–1628; and the Administrative Procedure Act, 5 U.S.C. 551, et seq.)  
[36 FR 7186, Apr. 15, 1971, as amended at 36 FR 15117, Aug. 13, 1971; 49 FR 6373, Feb. 21, 1984]

### Sec. 4.412 Statement of reasons, statement of standing, written arguments, briefs.

(a) If the notice of appeal did not include a statement of the reasons for the appeal, the appellant shall file such a statement with the Board (address: Board of Land Appeals, Office of Hearings and Appeals, 801 North Quincy Street, Arlington, VA 22203) within 30 days after the notice of appeal was filed. In any case, the Board will permit the appellant to file additional statements of reasons and written arguments or briefs within the 30-day period after the notice of appeal was filed.

(b) Where the decision being appealed relates to land selections under the Alaska Native Claims Settlement Act, as amended, the appellant also shall file with the Board a statement of facts upon which the appellant relies for standing under Sec. 4.410(b) within 30 days after filing of the notice of appeal. The statement may be included with the notice of appeal filed pursuant to Sec. 4.411 or the statement of reasons filed pursuant to paragraph (a) of this section or may be filed as a separate document.

(c) Failure to file the statement of reasons and statement of standing within the time required will subject the appeal to summary dismissal as provided in Sec. 4.402, unless the delay in filing is waived as provided in Sec. 4.401(a).

[47 FR 26392, June 18, 1982, as amended at 67 FR 4368, Jan. 30, 2002]

### Sec. 4.413 Service of notice of appeal and of other documents.

(a) The appellant shall serve a copy of the notice of appeal and of any statement of reasons, written arguments, or briefs on each adverse party named in the decision from which the appeal is taken and on the Office of the Solicitor as identified in paragraph (c) of this section. Service must be accomplished in the manner prescribed in Sec. 4.401(c) of this title not later than 15 days after filing the document.

(b) Failure to serve within the time required will subject the appeal to summary dismissal as provided in Sec. 4.402 of this title.

(c)(1)(i) If the appeal is taken from a decision of the Director, Minerals Management Service, the appellant will serve the Associate Solicitor, Division of Mineral Resources, Office of the Solicitor, U.S. Department of the Interior, Washington, D.C. 20240.

(ii) If the appeal is taken from a decision of the Director, Bureau of Land Management, the appellant will serve:

(A) The Associate Solicitor, Division of Land and Water Resources, Office of the Solicitor, U.S. Department of the Interior, Washington, D.C. 20240, if the decision concerns the use and disposition of public lands, including land selections under the Alaska Native Claims Settlement Act, as amended;

(B) The Associate Solicitor, Division of Mineral Resources, Office of the Solicitor, U.S. Department of the Interior, Washington, D.C. 20240, if the decision concerns the use and disposition of mineral resources.

(c)(2) If the appeal is taken from a decision of other Bureau of Land Management (BLM) offices listed below (see Sec. 1821.2-1(d) of this title), the appellant shall serve the appropriate official of the Office of the Solicitor as identified:

(i) BLM Alaska State Office, including all District and Area Offices within its area of jurisdiction: Regional Solicitor, Alaska Region, U.S. Department of the Interior, 4230 University Drive, Suite 300, Anchorage, AK 99508-4626;

(ii) BLM Arizona State Office, including all District and Area Offices within its area of jurisdiction: **Field Solicitor, U.S. Department of the Interior, Sandra Day O'Connor US Courthouse, Suite. 404, 401 West Washington Street, SPC 44, Phoenix, AZ 85003-2151**

(iii) BLM California State Office, including all District and Area Offices within its area of jurisdiction: Regional Solicitor, Pacific Southwest Region, U.S. Department of the Interior, 2800 Cottage Way, Room E-2753, Sacramento, CA 95825-1890;

(iv) BLM Colorado State Office, including all District and Area Offices within its area of jurisdiction: Regional Solicitor, Rocky Mountain Region, U.S. Department of the Interior, 755 Parfet Street, Suite 151, Lakewood, CO 80215;

(v) BLM Eastern States Office, including all District and Area Offices within its area of jurisdiction:

(A) The Associate Solicitor, Division of Land and Water Resources, Office of the Solicitor, U.S. Department of the Interior, Washington, D.C. 20240, if the decision concerns the use and disposition of public lands, including land selections under the Alaska Native Claims Settlement Act, as amended;

(B) The Associate Solicitor, Division of Mineral Resources, Office of the Solicitor, U.S. Department of the Interior, Washington, D.C. 20240, if the decision concerns the use and disposition of mineral resources.

(vi) BLM Idaho State Office, including all District and Area Offices within its area of jurisdiction: Field Solicitor, U.S. Department of the Interior, Federal Building & U.S. Courthouse, 550 West Fort Street, MSC.020, Boise, ID 83724;

(vii) BLM Montana State Office, including all District and Area Offices within its area of jurisdiction: Regular U.S. Mail: Field Solicitor, U.S. Department of the Interior, P.O. Box 31394, Billings, MT 59107-1394; Other Delivery Services: Field Solicitor, U.S. Department of the Interior, 316 North 26<sup>th</sup> Street, Room 3004, Billings, MT 59101;

(viii) BLM Nevada State Office, including all District and Area Offices within its area of jurisdiction: Regional Solicitor, Pacific Southwest Region, U.S. Department of the Interior, 2800 Cottage Way, Room E-2753, Sacramento, CA 95825-1890;

(ix) BLM New Mexico State Office, including all District and Area Offices within its area of jurisdiction: Regular U.S. Mail: Field Solicitor, U.S. Department of the Interior, P.O. Box 1042, Santa Fe, NM 87504-1042; Other Delivery Services: Field Solicitor, U.S. Department of the Interior, 150 Washington Avenue #207, Santa Fe, NM 87501;

(x) BLM Oregon State Office, including all District and Area Offices within its area of jurisdiction: Regional Solicitor, Pacific Northwest Region, U.S. Department of the Interior, Lloyd 500 Building, Suite 607, 500 N.E. Multnomah Street, Portland, OR 97232;

(xi) BLM Utah State Office, including all District and Area Offices within its area of jurisdiction: Field Solicitor, U.S. Department of the Interior, 6201 Federal Building, 125 South State Street, Salt Lake City, UT 84138-1180;

(xii) BLM Wyoming State Office, including all District and Area Offices within its area of jurisdiction: Regular U.S. Mail: Regional Solicitor, Rocky Mountain Region, U.S. Department of the Interior, P.O. Box 25007 (D-105), Denver Federal Center, Denver, CO 80225; Other Delivery Services: Regional Solicitor, Rocky Mountain Region, U.S. Department of the Interior, 755 Parfet Street, Suite 151, Lakewood, CO 80215;

(3) If the appeal is taken from the decision of an administrative law judge, the appellant shall serve the attorney from the Office of the Solicitor who represented the Bureau of Land Management or the Minerals Management Service at the hearing or, in the absence of a hearing, who was served with a copy of the decision by the administrative law judge. If the hearing involved a mining claim on national forest land, the appellant shall serve the attorney from the Office of General Counsel, U.S. Department of Agriculture, who represented the U.S. Forest Service at the hearing or, in the absence of a hearing, who was served with a copy of the decision by the administrative law judge.

(4) Parties shall serve the Office of the Solicitor as identified in this paragraph until such time that a particular attorney of the Office of the Solicitor files and serves a Notice of Appearance or Substitution of Counsel. Thereafter, parties shall serve the Office of the Solicitor as indicated by the Notice of Appearance or Substitution of Counsel.

(d) Proof of such service as required by Sec. 4.401(c) must be filed with the Board (address: Board of Land Appeals, Office of Hearings and Appeals, 801 North Quincy Street, Arlington, VA 22203), within 15 days after service unless filed with the notice of appeal.

[53 FR 13267, Apr. 22, 1988, as amended at 60 FR 58242, Nov. 27, 1995; 61 FR 40348, Aug. 2, 1996; 67 FR 4368, Jan. 30, 2002]

#### **Sec. 4.414 Answers.**

If any party served with a notice of appeal wishes to participate in the proceedings on appeal, he must file an answer within 30 days after service on him of the notice of appeal or statement of reasons where such statement was not included in the notice of appeal. If additional reasons, written arguments, or briefs are filed by the appellant, the adverse party shall have 30 days after service thereof on him within which to answer them. The answer must state the reasons why the answerer thinks the appeal should not be sustained. Answers must be filed with the Board (address: Board of Land Appeals, Office of Hearings and Appeals, 801 North Quincy Street, Arlington, VA 22203) and must be served on the appellant, in the manner prescribed in Sec. 4.401(c), not later than 15 days thereafter. Proof of such service as required by Sec. 4.401(c), must be filed with the Board (see address above) within 15 days after service. Failure to answer will not result in a default. If an answer is not filed and served within the time required, it may be disregarded in deciding the appeal, unless the delay in filing is waived as provided in Sec. 4.401(a).

[36 FR 7186, Apr. 15 1971, as amended at 67 FR 4368, Jan. 30, 2002]

#### **ACTIONS BY BOARD OF LAND APPEALS**

##### **Sec. 4.415 Request for hearings on appeals involving questions of fact.**

Either an appellant or an adverse party may, if he desires a hearing to present evidence on an issue of fact, request that the case be assigned to an administrative law judge for such a hearing. Such a request must be made in writing and filed with the Board within 30 days after answer is due and a copy of the request should be served on the opposing party in the case. The allowance of a request for hearing is within the discretion of the Board, and the Board may, on its own motion, refer any case to an administrative law judge for a hearing on an issue of fact. If a hearing is ordered, the Board will specify the issues upon which the hearing is to be held and the hearing will be held in accordance with Secs. 4.430 to 4.439, and the general rules in subpart B of this part.



UNITED STATES  
DEPARTMENT OF THE INTERIOR

Bureau of Land Management  
Arizona State Office  
222 N. Central Avenue  
Phoenix, AZ 85004-2203

AZ 933

OFFICIAL BUSINESS

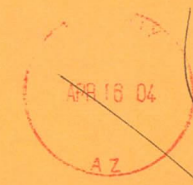

PENALTY FOR PRIVATE USE, \$300

CERTIFIED MAIL



7002 0860 0005 5111 7616

7002 0860 0005 5111 7616



RETURNED TO SENDER  
 INSUFFICIENT ADDRESS  
 MOVED, LEFT NO ADDRESS  
 NO SUCH NUMBER  
 UNCLAIMED  
 ATTEMPTED NOT DELIVERED  
 NO SUCH STREET KNOWN  
 NO RECEPTABLE  
 BOX CLOSED NO ORDER  
 NOT DELIVERABLE AS ADDRESSED - UNABLE TO FORWARD

CERTIFIED MAIL

RETURN RECEIPT REQUESTED

RETURNED TO SENDER  
 INSUFFICIENT ADDRESS  
 MOVED, LEFT NO ADDRESS  
 NO SUCH NUMBER  
 UNCLAIMED  
 ATTEMPTED NOT DELIVERED  
 NO SUCH STREET KNOWN  
 NO RECEPTABLE  
 BOX CLOSED NO ORDER  
 NOT DELIVERABLE AS ADDRESSED - UNABLE TO FORWARD

*Cust of you Refused package for*

SENDER: COMPLETE THIS SECTION		COMPLETE THIS SECTION ON DELIVERY	
<ul style="list-style-type: none"> <li>Complete items 1, 2, and 3. Also complete item 4 if Restricted Delivery is desired.</li> <li>Print your name and address on the reverse so that we can return the card to you.</li> <li>Attach this card to the back of the mailpiece, or on the front if space permits.</li> </ul>		<p>A. Signature <input checked="" type="checkbox"/> Agent <input type="checkbox"/> Addressee</p>	
<p>1. Article Addressed to: <b>APR 16 2004</b></p> <p><b>BARBAROSSA MINING CO.</b>  <b>4646 HIGHWAY 6 #205</b>  <b>SUGARLAND, TX 77478</b>  <b>933(AB) AMC 259412, 268063, 277715</b></p>		<p>B. Received by (Printed Name) C. Date of Delivery</p>	
<p>2. Article Number (Transfer from service label)</p>		<p>D. Is delivery address different from item 1? <input type="checkbox"/> Yes <input type="checkbox"/> No If YES, enter delivery address below:</p>	
<p>3. Service Type</p> <p><input checked="" type="checkbox"/> Certified Mail <input type="checkbox"/> Express Mail  <input type="checkbox"/> Registered <input checked="" type="checkbox"/> Return Receipt for Merchandise  <input type="checkbox"/> Insured Mail <input type="checkbox"/> C.O.D.</p>		<p>4. Restricted Delivery? (Extra Fee) <input type="checkbox"/> Yes</p>	

RECEIVED  
BUREAU OF  
LAND MANAGEMENT  
ARIZONA  
STATE OFFICE  
PHOENIX, ARIZONA  
2004 APR 26 A 9:20



UNITED STATES  
DEPARTMENT OF THE INTERIOR

Bureau of Land Management  
Arizona State Office  
222 N. Central Avenue  
Phoenix, AZ 85004-2203

AZ 933

OFFICIAL BUSINESS

PENALTY FOR PRIVATE USE, \$300

CERTIFIED MAIL



7002 0860 0005 5111 3717



Barbarossa Mining Company  
1749 Texas Parkway #170  
Missouri City, TX 77459

ANK

CERTIFIED MAIL

Resent to  
4646 Highway 6 #205  
Sugarland, TX  
77478

RETURN RECEIPT REQUESTED



- Undeliverable as Addressed
- Moved, Left No Address
- Unclaimed
- Refused
- Attempted, Not Known
- No Such Street
- No Such Number
- No Receptacle
- Deceased
- Vacant

ARIZONA  
STATE OFFICE  
PHOENIX, ARIZONA

2004 APR 12 A 4 20

RECEIVED  
BUREAU OF  
LAND MANAGEMENT

SENDER: COMPLETE THIS SECTION

- Complete items 1, 2, and 3. Also complete item 4 if Restricted Delivery is desired.
- Print your name and address on the reverse so that we can return the card to you.
- Attach this card to the back of the mailpiece, or on the front if space permits.

1. Article Addressed to:

APR 05 2004

Barbarossa Mining Company  
1749 Texas Parkway #170  
Missouri City, TX 77459  
933(AB) AMC 259412, AMC 268063,  
AMC 277715

2. Article Number

(Transfer from service label)

7002 0860 0005 5111 3717

PS Form 3811, August 2001

Domestic Return Receipt

102595-02-M-1540

COMPLETE THIS SECTION ON DELIVERY

A. Signature

X

- Agent
- Addressee

B. Received by (Printed Name)

C. Date of Delivery

D. Is delivery address different from item 1?  Yes  
If YES, enter delivery address below:  No

3. Service Type

- Certified Mail
- Registered
- Insured Mail
- Express Mail
- Return Receipt for Merchandise
- C.O.D.

4. Restricted Delivery? (Extra Fee)

Yes



UNITED STATES  
DEPARTMENT OF THE INTERIOR

AZ  
933

Bureau of Land Management  
Arizona State Office  
222 N. Central Avenue  
Phoenix, AZ 85004-2203

OFFICIAL BUSINESS  
PENALTY FOR PRIVATE USE, \$300

RECEIVED  
BUREAU OF  
LAND MANAGEMENT

2004 APR -5 A 9:42

RETURNED TO SENDER  
UNCLAIMED  
ARIZONA STATE OFFICE  
PHOENIX, ARIZONA



PHOENIX  
MAR 4 '04  
AZ

U.S. OFFICIAL MAIL  
U.S. POSTAGE  
PENALTY FOR PRIVATE USE \$300  
465  
METER 520535

Return to Sender

Barbarosa Mining Company  
1749 Texas Parkway #107  
Missouri City, TX 77459

ANK

Resent 4/5/04  
#170

RETURNED TO SENDER  
ATTEMPTED  
NOT KNOWN

RETURNED TO SENDER  
ATTEMPTED  
NOT KNOWN

RETURN RECEIPT  
REQUESTED





# United States Department of the Interior

## BUREAU OF LAND MANAGEMENT

Arizona State Office  
222 North Central Avenue  
Phoenix, AZ 85004-2203

In reply refer to:

3800 (957) (MH)  
AMC259412, AMC 268063

March 13, 2003

CERTIFIED MAIL - RETURN RECEIPT REQUESTED: 7002 1000 0004 6990 0051

### DECISION

Lode Mining Claims Co : The block below contains a list of the claims  
Box 1356 : affected.  
Addison, TX 75001 :

---

AMC259412 - 259415, 268075 - 268080  
BARBAROSSA 1 - 4, BARBAROSSA A - F

---

### MINING CLAIM DECLARED FORFEITED

The mining claim listed above has been declared forfeited for failure to file the required affidavit of labor.

Pursuant to regulations found at 43 CFR 3833.1-7 and 3833.2, an affidavit of labor must have been filed on or before December 30, 2002, along with a \$5 service charge per claim or the claim is forfeited (43 Code of Federal Regulations (CFR) 3833.4 (a) (1)).

The required small miner's maintenance fee waiver certification was timely received; however our records do not show receipt of an affidavit of labor for the year 2002 for the claim listed above. Therefore, the claim is declared forfeited.

You are required to reclaim all areas disturbed by your activities on lands encompassed by your mining claim(s) and/or site(s). After you complete the reclamation, you must notify the authorized officer of the appropriate surface managing agency so that the authorized officer may conduct a final site inspection and determine whether you may be released from liability. If you fail to reclaim the land to the satisfaction of the authorized officer, the surface management agency may cite you for noncompliance under its surface management regulations.

For land administered by the Bureau of Land Management (BLM), if you fail to reclaim the land to the satisfaction of the authorized officer as required in 43 CFR Subpart 3809, BLM will issue an order of noncompliance under 43 CFR 3809.601(a). If you fail to comply with the noncompliance order, BLM may take further action under 43 CFR 3809.604. Failure to conduct reclamation is a prohibited act that may subject you to criminal penalties. See 43 CFR 3809.605(h) and 43 CFR 3809.700.

This decision may be appealed to the Interior Board of Land Appeals, Office of the Secretary, in accordance with the regulations contained in 43 CFR, Part 4 and the enclosed Form 1842-1. If an appeal is taken, your notice of appeal must be filed in this office (at the above address) within 30 days from receipt of this decision. The appellant has the burden of showing that the decision appealed from is in error.

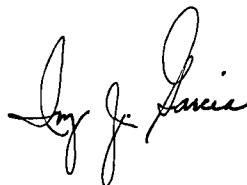
If you wish to file a petition pursuant to regulation 43 CFR 4.21 (58 FR 4939, January 19, 1993) or 43 CFR 2804.1 for a stay of the effectiveness of this decision during the time that your appeal is being reviewed by the Board, the petition for a stay must accompany your notice of appeal. A petition for a stay is required to show sufficient justification based on the standards listed below. Copies of the notice of appeal and petition for a stay **must** also be submitted to each party named in this decision and to the Interior Board of Land Appeals and to the appropriate Office of the Solicitor (see 43 CFR 4.413) at the same time the original documents are filed with this office. If you request a stay, you have the burden of proof to demonstrate that a stay should be granted.

#### Standards for Obtaining a Stay

Except as otherwise provided by law or other pertinent regulation, a petition for a stay of a decision pending appeal shall show sufficient justification based on the following standards:

- (1) The relative harm to the parties if the stay is granted or denied,
- (2) The likelihood of the appellant's success on the merits,
- (3) The likelihood of immediate and irreparable harm if the stay is not granted, and
- (4) Whether the public interest favors granting the stay.

Please include your AMC serial number(s) on all correspondence. If additional information is required, please call Mary Hyde at 602-417-9356.



Ivy J. Garcia  
Group Administrator,  
Lands and Minerals Adjudication

Enclosure

UNITED STATES  
DEPARTMENT OF THE INTERIOR  
BUREAU OF LAND MANAGEMENT

INFORMATION ON TAKING APPEALS TO THE BOARD OF LAND APPEALS

DO NOT APPEAL UNLESS

1. This decision is adverse to you,  
AND
2. You believe it is incorrect

IF YOU APPEAL, THE FOLLOWING PROCEDURES MUST BE FOLLOWED

1. NOTICE OF APPEAL . . . . . Within 30 days file a Notice of Appeal in the office which issued this decision (see 43 CFR Sec 4.411 and 4.413). You may state your reasons for appealing, if you desire.
  
2. WHERE TO FILE  
NOTICE OF APPEAL . . . . . Bureau of Land Management  
ARIZONA STATE OFFICE  
222 NORTH CENTRAL AVENUE  
PHOENIX, AZ 85004-2203  
  
SOLICITOR  
ALSO COPY TO . . . . . Department of the Interior  
Office of the Field Solicitor  
Sandra Day O'Connor US Courthouse, Ste. 404  
401 West Washington Street, SPC 44  
Phoenix, AZ 85003-2151
  
3. STATEMENT OF REASONS . . . . . Within 30 days after filing the Notice of Appeal, file a complete statement of the reasons why you are appealing. This must be filed with the United States Department of the Interior, Office of the Secretary, Board of Land Appeals, 801 N. Quincy St. Suite 300 Arlington, Virginia 22203 (see 43 CFR Sec. 4.412 and 4.413). If you fully stated your reasons for appealing when filing the Notice of Appeal, no additional statement is necessary.  
  
SOLICITOR  
ALSO COPY TO . . . . . Department of the Interior  
Office of the Field Solicitor  
Sandra Day O'Connor US Courthouse, Ste. 404  
401 West Washington Street, SPC 44  
Phoenix, Arizona 85003-2151
  
4. ADVERSE PARTIES . . . . . Within 15 days after each document is filed, each adverse party named in the decision and the Regional Solicitor or Field Solicitor having jurisdiction over the State in which the appeal arose must be served with a copy of: (a) the Notice of Appeal, (b) the Statement of Reasons, and (c) any other documents filed (see 43 CFR Sec. 4.413). Service will be made upon the Associate Solicitor, Division of Energy and Resources, Washington, DC 20240, instead of the Field or Regional Solicitor when appeals are taken from decisions of the Director (WO-100).
  
5. PROOF OF SERVICE . . . . . Within 15 days after any document is served on an adverse party, file proof of that service with the United States Department of the Interior, Office of the Secretary, Board of Land Appeals, 801 N. Quincy St. Suite 300, Arlington, Virginia 22203. This may consist of a certified or registered mail "Return Receipt Card" signed by the adverse party, (see 43 CFR Sec. 4.401 (c)(2)).

*Unless these procedures are followed your appeal will be subject to dismissal (see 43 CFR Sec. 4.402). Be certain that all communications are identified by serial number of the case being appealed*

**NOTE:** A document is not filed until it is actually received in the proper office (see 43 CFR Sec. 4.401(a))

SUBPART 1821.2--OFFICE HOURS; TIME AND PLACE FOR FILING

Sec. 1821.2-1 *Office hours of State Offices.* (a) State Offices and the Washington Office of the Bureau of Land Management are open to the public for the filing of documents and inspection of records during the hours specified in this paragraph on Monday through Friday of each week, with the exception of those days where the office may be closed because of a national holiday or Presidential or other administrative order. The hours during which the State Offices and the Washington Office are open to the public for the filing of documents and inspection of records are from 10 a.m. to 4 p.m., standard time or daylight saving time, whichever is in effect at the city in which each office is located.

Sec. 1821.2-2(d) Any document required or permitted to be filed under the regulations of this chapter, which is received in the State Office or the Washington Office, either in the mail or by personal delivery when the office is not open to the public shall be deemed to be filed as of the day and hour the office next opens to the public.

(e) Any document required by law, regulation, or decision to be filed within a stated period, the last day of which falls on a day the State Office or the Washington Office is officially closed, shall be deemed to be timely filed if it is received in the appropriate office on the next day the office is open to the public.

\* \* \* \* \*

PART 1--PRACTICES BEFORE THE DEPARTMENT OF  
THE INTERIOR

Sec.

- 1.1 Purpose.
- 1.2 Definitions.
- 1.3 Who may practice.
- 1.4 Disqualifications.
- 1.5 Signature to constitute certificate.
- 1.6 Disciplinary proceedings.

Authority: Sec. 5, 23 Stat. 101;  
43 U.S.C. 1464.

Source: 29 FR 143, Jan. 7, 1964, unless  
otherwise noted.

Sec. 1.1 Purpose.

This part governs the participation of individuals in proceedings, both formal and informal, in which rights are asserted before, or privileges sought from, the Department of the Interior.

Sec. 1.2 Definitions.

As used in this part the term:

(a) Department includes any bureau, office, or other unit of the Department of the Interior, whether in Washington, DC, or in the field, and any officer or employee thereof;

(b) Solicitor means the Solicitor of the Department of the Interior or his authorized representative;

(c) Practice includes any action taken to support or oppose the assertion of a right before the Department or to support or oppose a request that the Department grant a privilege; and the term "practice" includes any such action whether it relates to the substance of, or to the procedural aspects of handling, a particular matter. The term "practice" does not include the preparation or filing of an application, the filing without comment of documents prepared by one other than the individual making the filing, obtaining from the Department information that is available to the public generally, or the making of inquiries respecting the status of a matter pending before the Department. Also, the term "practice" does not include the representation of an employee who is the subject of disciplinary, loyalty, or other personnel administrative proceedings.

Sec. 1.3 Who may practice.

(a) Only those individuals who are eligible under the provisions of this section may practice before the Department, but this provision shall not be deemed to restrict the dealings of Indian tribes or members of Indian tribes with the Department.

(b) Unless disqualified under the provisions of Sec. 1.4 or by disciplinary action taken pursuant to Sec. 1.6:

(1) Any individual who has been formally

admitted to practice before the Department under any prior regulations and who is in good standing on December 31, 1963, shall be permitted to practice before the Department.

(2) Attorneys at law who are admitted to practice before the courts of any State, the District of Columbia, the Commonwealth of Puerto Rico, American Samoa, the Trust Territory of the Pacific Islands, or the District Court of the Virgin Islands will be permitted to practice without filing an application for such privilege.

(3) An individual who is not otherwise entitled to practice before the Department may practice in connection with a particular matter on his own behalf or on behalf of

(i) A member of his family;

(ii) A partnership of which he is a member;

(iii) A corporation, business trust, or an association, if such individual is an officer or full-time employee;

(iv) A receivership, decedent's estate, or a trust or estate of which he is the receiver, administrator, or other similar fiduciary;

(v) The lessee of a mineral lease that is subject to an operating agreement or sublease which has been approved by the Department and which grants to such individual a power of attorney;

(vi) A Federal, State, county, district, territorial, or local government or agency thereof, or a government corporation, or a district or advisory board established pursuant to statute; or

(vii) An association or class of individuals who have no specific interest that will be directly affected by the disposition of the particular matter.

Sec. 1.4 Disqualifications.

No individual may practice before the Department if such practice would violate the provisions of 18 U.S.C. 203, 205, or 207.

Sec. 1.5 Signature to constitute certificate.

When an individual who appears in a representative capacity signs a paper in practice before the Department, his signature shall constitute his certificate:

(a) That under the provisions of this part and the law, he is authorized and qualified to represent the particular party in the matter;

b) That, if he is the partner of a present or former officer or employee, including a special Government employee, the matter in respect of which he intends to practice is not a matter in which such officer or employee of the Government or special Government employee participates or

has participated personally and substantially as a Government employee through decision, approval, disapproval, recommendation, the rendering of advice, investigation or otherwise and that the matter is not the subject of such partner's official Government responsibility;

(c) That, if he is a former officer or employee, including a special Government employee, the matter in respect of which he intends to practice is not a matter in which he participated personally and substantially as a Government employee through decision, approval, disapproval, recommendation, the rendering of advice, investigation, or otherwise, while so employed and, if a period of one year has not passed since the termination of his employment with the Government, that the matter was not under his official responsibility as an officer or employee of the Government; and

(d) That he has read the paper; that to the best of his knowledge, information, and belief there is good ground to support its contents; that it contains no scandalous or indecent matter; and that it is not interposed for delay.

#### Sec. 1.6 Disciplinary proceedings.

(a) Disciplinary proceedings may be instituted against anyone who is practicing or has practiced before the Department on grounds that he is incompetent, unethical, or unprofessional, or that he is practicing without authority under the provisions of this part, or that he has violated any provisions of the laws and regulations governing practice before the Department, or that he has been disbarred or suspended by any court or administrative agency. Individuals practicing before the Department should observe the Canons of Professional Ethics of the American Bar Association and those of the Federal Bar Association, by which the Department will be guided in disciplinary matters.

(b) Whenever in the discretion of the Solicitor the circumstances warrant consideration of the question whether disciplinary action should be taken against an individual who is practicing or has practiced before the Department, the Solicitor shall appoint a hearing officer to consider and dispose of the case. The hearing officer shall give the individual adequate notice of, and an opportunity for a hearing on, the specific charges against him. The hearing shall afford the individual an opportunity to present evidence and cross-examine witnesses. The hearing officer shall render a decision either (1) dismissing the charges, or (2) reprimanding the individual or suspending or excluding him from practice before the Department.

(c) Within 30 days after receipt of the

decision of the hearing officer reprimanding, suspending, or excluding an individual from practice before the Department, an appeal may be filed with the Solicitor, whose decision shall be final.

#### Subpart B--General Rules Relating to Procedures and Practice

##### Sec. 4.20 Purpose.

In the interest of establishing and maintaining uniformity to the extent feasible, this subpart sets forth general rules applicable to all types of proceedings before the Hearings Division and the several Appeals Boards of the Office of Hearings and Appeals.

##### Sec. 4.21 General provisions.

(a) *Effect of decision pending appeal.* Except as otherwise provided by law or other pertinent regulation:

(1) A decision will not be effective during the time in which a person adversely affected may file a notice of appeal; when the public interest requires, however, the Director or an Appeals Board may provide that a decision, or any part of a decision, shall be in full force and effective immediately;

(2) A decision will become effective on the day after the expiration of the time during which a person adversely affected may file a notice of appeal unless a petition for a stay pending appeal is filed together with a timely notice of appeal; a petition for a stay may be filed only by a party who may properly maintain an appeal;

(3) A decision, or that portion of a decision, for which a stay is not granted will become effective immediately after the Director or an Appeals Board denies or partially denies the petition for a stay, or fails to act on the petition within the time specified in paragraph (b) (4) of this section.

(b) *Standards and procedures for obtaining a stay.* Except as otherwise provided by law or other pertinent regulation:

(1) A petition for a stay of a decision pending appeal shall show sufficient justification based on the following standards:

(i) The relative harm to the parties if the stay is granted or denied,

(ii) The likelihood of the appellant's success on the merits,

(iii) The likelihood of immediate and irreparable harm if the stay is not granted, and

(iv) Whether the public interest favors granting the stay;

(2) The appellant requesting the stay bears the burden of proof to demonstrate that a stay should be granted;

APPEALS PROCEDURES  
APPEALS PROCEDURES; GENERAL

Sec. 4.400 Definitions.

As used in this subpart:

(a) *Secretary* means the Secretary of the Interior or his authorized representatives.

(b) *Bureau* means Bureau of Land Management.

(c) *Board* means the Board of Land Appeals in the Office of Hearings and Appeals, Office of the Secretary. The terms *office* or *officer* as used in this subpart include Board where the context requires.

(d) *Administrative law judge* means an administrative law judge in the Office of Hearings and Appeals, Office of the Secretary, appointed under section 3105 of title 5 of the United States Code.

Sec. 4.401 Documents.

(a) *Grace period for filing.* Whenever a document is required under this subpart to be filed within a certain time and it is not received in the proper office during that time, the delay in filing will be waived if the document is filed not later than 10 days after it was required to be filed and it is determined that the document was transmitted or probably transmitted to the office in which the filing is required before the end of the period in which it was required to be filed. Determinations under this paragraph shall be made by the officer before whom is pending the appeal in connection with which the document is required to be filed.

(b) *Transferees and encumbrancers.* Transferees and encumbrancers of land the title to which is claimed or is in the process of acquisition under any public land law shall, upon filing notice of the transfer or encumbrance in the proper land office, become entitled to receive and be given the same notice of any appeal, or other proceeding thereafter initiated affecting such interest which is required to be given to a party to the proceeding. Every such notice of a transfer or encumbrance will be noted upon the records of the land office. Thereafter such transferee or encumbrancer must be made a party to any proceedings thereafter initiated adverse to the entry.

(c) *Service of documents.* (1) Wherever the regulations in this subpart require that a copy of a document be served upon a person, service may be made by delivering the copy personally to him or by sending the document by registered or certified mail, return receipt requested, to his address of record in the Bureau.

(2) In any case service may be proved by an acknowledgment of service signed by the person to be served. Personal service may be proved by a written statement of the

[36 FR 7186, Apr. 15, 1971, as amended at 58 FR 4942, Jan. 19, 1993]



person who made such service. Service by registered or certified mail may be proved by a post-office return receipt showing that the document was delivered at the person's record address or showing that the document could not be delivered to such person at his record address because he had moved therefrom without leaving a forwarding address or because delivery was refused at that address or because no such address exists. Proof of service of a copy of a document should be filed in the same office in which the document is filed except that proof of service of a notice of appeal should be filed in the office of the officer to whom the appeal is made, if the proof of service is filed later than the notice of appeal.

(3) A document will be considered to have been served at the time of personal service, of delivery of a registered or certified letter, or of the return by post office of an undelivered registered or certified letter.

[36 FR 7186, Apr. 15, 1971, as amended at 36 FR 15117, Aug. 13, 1971]

#### Sec. 4.402 Summary dismissal.

An appeal to the Board will be subject to summary dismissal by the Board for any of the following causes:

(a) If a statement of the reasons for the appeal is not included in the notice of appeal and is not filed within the time required;

(b) If the notice of appeal is not served upon adverse parties within the time required; and

(c) If the statement of reasons, if not contained in the notice of appeal, is not served upon adverse parties within the time required.

(d) If the statement of standing required by Sec. 4.412(b) is not filed with the Board or is not served upon adverse parties within the time required.

[36 FR 7186, Apr. 15, 1971, as amended at 47 FR 26392, June 18, 1982]

#### Sec. 4.403 Finality of decision; reconsideration.

A decision of the Board shall constitute final agency action and be effective upon the date of issuance, unless the decision itself provides otherwise. The Board may reconsider a decision in extraordinary circumstances for sufficient reason. A petition for reconsideration shall be filed within 60 days after the date of a decision. The petition shall, at the time of filing, state with particularity the error claimed and include all arguments and supporting documents. The petition may include a request that the Board stay the effectiveness of the decision for which reconsideration is

sought. No answer to a petition for reconsideration is required unless so ordered by the Board. The filing, pendency, or denial of a petition for reconsideration shall not operate to stay the effectiveness or affect the finality of the decision involved unless so ordered by the Board. A petition for reconsideration need not be filed to exhaust administrative remedies.

[52 FR 21308, June 5, 1987]

### APPEALS TO THE BOARD OF LAND APPEALS

#### Sec. 4.410 Who may appeal.

(a) Any party to a case who is adversely affected by a decision of an officer of the Bureau of Land Management or of an administrative law judge shall have a right to appeal to the Board, except--

(1) As otherwise provided in Group 2400 of chapter II of this title,

(2) To the extent that decisions of Bureau of Land Management officers must first be appealed to an administrative law judge under Sec. 4.470 and part 4100 of this title,

(3) Where a decision has been approved by the Secretary, and

(4) As provided in paragraph (b) of this section.

(b) For decisions rendered by Departmental officials relating to land selections under the Alaska Native Claims Settlement Act, as amended, any party who claims a property interest in land affected by the decision, an agency of the Federal Government or a regional corporation shall have a right to appeal to the Board.

[47 FR 26392, June 18, 1982]

#### Sec. 4.411 Appeal; how taken, mandatory time limit.

(a) A person who wishes to appeal to the Board must file in the office of the officer who made the decision (not the Board) a notice that he wishes to appeal. A person served with the decision being appealed must transmit the notice of appeal in time for it to be filed in the office where it is required to be filed within 30 days after the date of service. If a decision is published in the FEDERAL REGISTER, a person not served with the decision must transmit a notice of appeal in time for it to be filed within 30 days after the date of publication.

(b) The notice of appeal must give the serial number or other identification of the case and may include a statement of reasons for the appeal, a statement of standing if required by Sec. 4.412(b), and any arguments the appellant wishes to make.

(c) No extension of time will be granted for filing the notice of appeal. If a notice of appeal is filed after the grace

period provided in Sec. 4.401(a), the notice of appeal will not be considered and the case will be closed by the officer from whose decision the appeal is taken. If the notice of appeal is filed during the grace period provided in Sec. 4.401(a) and the delay in filing is not waived, as provided in that section, the notice of appeal will not be considered and the appeal will be dismissed by the Board.

(R.S. 2478, as amended, 43 U.S.C. 1201; sec. 25, Alaska Native Claims Settlement Act, as amended, 43 U.S.C. 1601-1628; and the Administrative Procedure Act, 5 U.S.C. 551, et seq.)  
[36 FR 7186, Apr. 15, 1971, as amended at 36 FR 15117, Aug. 13, 1971; 49 FR 6373, Feb. 21, 1984]

Sec. 4.412 Statement of reasons, statement of standing, written arguments, briefs.

(a) If the notice of appeal did not include a statement of the reasons for the appeal, the appellant shall file such a statement with the Board (address: Board of Land Appeals, Office of Hearings and Appeals, 4015 Wilson Boulevard, Arlington, VA 22203) within 30 days after the notice of appeal was filed. In any case, the Board will permit the appellant to file additional statements of reasons and written arguments or briefs within the 30-day period after the notice of appeal was filed.

(b) Where the decision being appealed relates to land selections under the Alaska Native Claims Settlement Act, as amended, the appellant also shall file with the Board a statement of facts upon which the appellant relies for standing under Sec. 4.410(b) within 30 days after filing of the notice of appeal. The statement may be included with the notice of appeal filed pursuant to Sec. 4.411 or the statement of reasons filed pursuant to paragraph (a) of this section or may be filed as a separate document.

(c) Failure to file the statement of reasons and statement of standing within the time required will subject the appeal to summary dismissal as provided in Sec. 4.402, unless the delay in filing is waived as provided in Sec. 4.401(a).

[47 FR 26392, June 18, 1982]

Sec. 4.413 Service of notice of appeal and of other documents.

(a) The appellant shall serve a copy of the notice of appeal and of any statement of reasons, written arguments, or briefs on each adverse party named in the decision from which the appeal is taken and on the Office of the Solicitor as identified in paragraph (c) of this section. Service must be accomplished in the manner prescribed in Sec. 4.401(c) of this title not later than 15 days after filing the document.

(b) Failure to serve within the time

required will subject the appeal to summary dismissal as provided in Sec. 4.402 of this title.

(c) (1) (i) If the appeal is taken from a decision of the Director, Minerals Management Service, the appellant will serve the Associate Solicitor, Division of Mineral Resources, Office of the Solicitor, U.S. Department of the Interior, Washington, D.C. 20240.

(c) (2) (ii) If the appeal is taken from a decision of other Bureau of Land Management (BLM) offices listed below (see Sec. 1821.2-1(d) of this title), the appellant shall serve the appropriate official of the Office of the Solicitor as identified:

ATTN: RICH GREENFIELD  
U.S. DEPARTMENT OF THE INTERIOR  
SANDRA DAY O'CONNOR US CT HOUSE, STE 404  
401 W. WASHINGTON STREET, SPC 44  
PHOENIX, AZ 85003-2151

(3) If the appeal is taken from the decision of an administrative law judge, the appellant shall serve the attorney from the Office of the Solicitor who represented the Bureau of Land Management or the Minerals Management Service at the hearing or, in the absence of a hearing, who was served with a copy of the decision by the administrative law judge. If the hearing involved a mining claim on national forest land, the appellant shall serve the attorney from the Office of General Counsel, U.S. Department of Agriculture, who represented the U.S. Forest Service at the hearing or, in the absence of a hearing, who was served with a copy of the decision by the administrative law judge.

(4) Parties shall serve the Office of the Solicitor as identified in this paragraph until such time that a particular attorney of the Office of the Solicitor files and serves a Notice of Appearance or Substitution of Counsel. Thereafter, parties shall serve the Office of the Solicitor as indicated by the Notice of Appearance or Substitution of Counsel.

(d) Proof of such service as required by Sec. 4.401(c) must be filed with the Board (address: Board of Land Appeals, Office of Hearings and Appeals, 4015 Wilson Boulevard, Arlington, VA 22203), within 15 days after service unless filed with the notice of appeal.

[53 FR 13267, Apr. 22, 1988, as amended at 60 FR 58242, Nov. 27, 1995;  
61 FR 40348, Aug. 2, 1996]

**Sec. 4.414 Answers.**

If any party served with a notice of appeal wishes to participate in the proceedings on appeal, he must file an answer within 30 days after service on him of the notice of appeal or statement of reasons where such statement was not included in the notice of appeal. If additional reasons, written arguments, or briefs are filed by the appellant, the adverse party shall have 30 days after service thereof on him within which to answer them. The answer must state the reasons why the answerer thinks the appeal should not be sustained. Answers must be filed with the Board (address: Board of Land Appeals, Office of Hearings and Appeals, 4015 Wilson Boulevard, Arlington, VA 22203) and must be served on the appellant, in the manner prescribed in Sec. 4.401(c), not later than 15 days thereafter. Proof of such service as required by Sec. 4.401(c), must be filed with the Board (see address above) within 15 days after service. Failure to answer will not result in a default. If an answer is not filed and served within the time required, it may be disregarded in deciding the appeal, unless the delay in filing is waived as provided in Sec. 4.401(a).

**ACTIONS BY BOARD OF LAND APPEALS**

**Sec. 4.415 Request for hearings on appeals involving questions of fact.**

Either an appellant or an adverse party may, if he desires a hearing to present evidence on an issue of fact, request that the case be assigned to an administrative law judge for such a hearing. Such a request must be made in writing and filed with the Board within 30 days after answer is due and a copy of the request should be served on the opposing party in the case. The allowance of a request for hearing is within the discretion of the Board, and the Board may, on its own motion, refer any case to an administrative law judge for a hearing on an issue of fact. If a hearing is ordered, the Board will specify the issues upon which the hearing is to be held and the hearing will be held in accordance with Secs. 4.430 to 4.439, and the general rules in subpart B of this part.

UNITED STATES  
DEPARTMENT OF THE INTERIOR

Bureau of Land Management  
Arizona State Office  
222 N. Central Avenue  
Phoenix, AZ 85004-2203  
OFFICIAL BUSINESS

PENALTY FOR PRIVATE USE, \$300

SENDER: COMPLETE THIS SECTION

- Complete items 1, 2, and 3. Also complete item 4 if Restricted Delivery is desired.
- Print your name and address on the reverse so that we can return the card to you.
- Attach this card to the back of the mailpiece, or on the front if space permits.

1. Article Addressed to:

Lode Mining Claims Co  
Box 1356  
Addison, TX 75001  
AMC259412, AMC 268063

2. Article Number  
(Transfer from service label)

7002 1000 0004 6990 0051

PS Form 3811, August 2001

Domestic Return Receipt

102595-02-M-1540

COMPLETE THIS SECTION ON DELIVERY

A. Signature  Agent  Addressee

B. Received by (Printed Name) C. Date of Delivery

D. Is delivery address different from item 1?  Yes  No  
If YES, enter delivery address below:

3. Service Type

Certified Mail  Express Mail  
 Registered  Return Receipt for Merchandise  
 Insured Mail  C.O.D.

4. Restricted Delivery? (Extra Fee)  Yes

NOT DELIVERABLE AS ADDRESSED  
 TELETYPE - NOT KNOWN  
 UNCLAIMED - NOT KNOWN  
 DO NOT RECALL IN THIS ENVELOPE  
 INSUFFICIENT ADDRESS  
 NO MAIL RECEPTACLE  
 NOV. CANCELED IN ORDER  
 ROUTE - CARAVANT

CERTIFIED MAIL

7002 1000 0004 6990 0051

CERTIFIED MAIL

Lode Mining Claims Co  
Box 1356  
Addison, TX 75001

CERTIFIED MAIL  
RETURN RECEIPT REQUESTED

MAR 13 03  
AZ

ARIZONA STATE OFFICE  
PHOENIX, ARIZONA  
2003 APR - 7 A 5:47  
LAND MANAGEMENT

1st NOTICE MAR 17 2003  
2nd NOTICE 3-24-03  
RETURNED 4-1-03

U.S. OFFICIAL MAIL  
PENALTY FOR PRIVATE USE \$300  
MET ER 520535  
\$4.65  
U.S. POSTAGE





# United States Department of the Interior

## BUREAU OF LAND MANAGEMENT

Arizona State Office  
222 North Central Avenue  
Phoenix, AZ 85004-2203

In reply refer to:

3800 (957) (MH)

AMC259412, AMC 268063

March 13, 2003

COPY

CERTIFIED MAIL - RETURN RECEIPT REQUESTED: 7002 1000 0004 6990 0051

### DECISION

Lode Mining Claims Co : The block below contains a list of the claims  
Box 1356 : affected.  
Addison, TX 75001 :

---

AMC259412 - 259415, 268075 - 268080  
BARBAROSSA 1 - 4, BARBAROSSA A - F

---

### MINING CLAIM DECLARED FORFEITED

The mining claim listed above has been declared forfeited for failure to file the required affidavit of labor.

Pursuant to regulations found at 43 CFR 3833.1-7 and 3833.2, an affidavit of labor must have been filed on or before December 30, 2002, along with a \$5 service charge per claim or the claim is forfeited (43 Code of Federal Regulations (CFR) 3833.4 (a) (1)).

The required small miner's maintenance fee waiver certification was timely received; however our records do not show receipt of an affidavit of labor for the year 2002 for the claim listed above. Therefore, the claim is declared forfeited.

You are required to reclaim all areas disturbed by your activities on lands encompassed by your mining claim(s) and/or site(s). After you complete the reclamation, you must notify the authorized officer of the appropriate surface managing agency so that the authorized officer may conduct a final site inspection and determine whether you may be released from liability. If you fail to reclaim the land to the satisfaction of the authorized officer, the surface management agency may cite you for noncompliance under its surface management regulations.

For land administered by the Bureau of Land Management (BLM), if you fail to reclaim the land to the satisfaction of the authorized officer as required in 43 CFR Subpart 3809, BLM will issue an order of noncompliance under 43 CFR 3809.601(a). If you fail to comply with the noncompliance order, BLM may take further action under 43 CFR 3809.604. Failure to conduct reclamation is a prohibited act that may subject you to criminal penalties. See 43 CFR 3809.605(h) and 43 CFR 3809.700.

This decision may be appealed to the Interior Board of Land Appeals, Office of the Secretary, in accordance with the regulations contained in 43 CFR, Part 4 and the enclosed Form 1842-1. If an appeal is taken, your notice of appeal must be filed in this office (at the above address) within 30 days from receipt of this decision. The appellant has the burden of showing that the decision appealed from is in error.

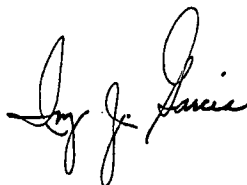
If you wish to file a petition pursuant to regulation 43 CFR 4.21 (58 FR 4939, January 19, 1993) or 43 CFR 2804.1 for a stay of the effectiveness of this decision during the time that your appeal is being reviewed by the Board, the petition for a stay must accompany your notice of appeal. A petition for a stay is required to show sufficient justification based on the standards listed below. Copies of the notice of appeal and petition for a stay **must** also be submitted to each party named in this decision and to the Interior Board of Land Appeals and to the appropriate Office of the Solicitor (see 43 CFR 4.413) at the same time the original documents are filed with this office. If you request a stay, you have the burden of proof to demonstrate that a stay should be granted.

#### Standards for Obtaining a Stay

Except as otherwise provided by law or other pertinent regulation, a petition for a stay of a decision pending appeal shall show sufficient justification based on the following standards:

- (1) The relative harm to the parties if the stay is granted or denied,
- (2) The likelihood of the appellant's success on the merits,
- (3) The likelihood of immediate and irreparable harm if the stay is not granted, and
- (4) Whether the public interest favors granting the stay.

Please include your AMC serial number(s) on all correspondence. If additional information is required, please call Mary Hyde at 602-417-9356.



Ivy J. Garcia  
Group Administrator,  
Lands and Minerals Adjudication

Enclosure





# United States Department of the Interior

## BUREAU OF LAND MANAGEMENT

Arizona State Office  
222 North Central Avenue  
Phoenix, AZ 85004-2203

RECEIVED  
BUREAU OF  
LAND MANAGEMENT

DEC 31 9 20 AM '97

ARIZONA  
STATE OFFICE  
PHOENIX, ARIZONA

In reply refer to:

3800 (952.3) DDM  
A MC 259412  
A MC 268063  
A MC 277715

September 30, 1997

CERTIFIED MAIL - RETURN RECEIPT REQUESTED

### DECISION

Barbarossa Mining Company	:	AMC 268073-268074 DSM 11-12
C/O Trust Administration Services	:	AMC 259416-259421
7522 Campbell Road, Suite 113 LB 179	:	Barbarossa 5-10
Dallas, Texas 75248	:	AMC 277715-277716
	:	Barbarossa 11-12

### Additional Information Required

The required Maintenance Fee Payment Waiver Certification for 1998 for the above listed mining claims was timely received by the Arizona State Office, Bureau of Land Management (BLM). No filing fee is required for the Maintenance Fee Payment Waiver Certification.

Pursuant to the regulation found at 43 CFR 3833.1-7 and 3833.2, an Affidavit of Performance of Annual Work (POL) is required. The payment included with the waiver, Accounting Advice No. 2373047, dated September 9, 1997, for the above listed claims was for the Affidavit of Assessment Work. Please complete the enclosed POL form and return to Dorie Morrison so that the records may be updated to show receipt of the POL.

The address as shown on the Maintenance Fee Payment Waiver Certification does not match the Serial Register Pages. Please verify if your address has changed, if so please send correct address so that the records may be updated.

If additional assistance is required, please call Dorie Morrison at (602) 417-9518.

*Mary B. Hyde*  
for Mary Jo Yoas  
Supervisor, Lands and Minerals Operations

Enclosures

Is your RETURN ADDRESS completed on the reverse side?

**SENDER:**

- Complete items 1 and/or 2 for additional services.
- Complete items 3, 4a, and 4b.
- Print your name and address on the reverse of this form so that we can return this card to you.
- Attach this form to the front of the mailpiece, or on the back if space does not permit.
- Write "Return Receipt Requested" on the mailpiece below the article number.
- The Return Receipt will show to whom the article was delivered and the date delivered.

I also wish to receive the following services (for an extra fee):

1.  Addressee's Address
2.  Restricted Delivery

Consult postmaster for fee.

3. Article Addressed to:

**Barbarossa Mining Company**  
**C/O Trust Administration Services**  
**7522 Campbell Rd., Suite 113 LB 179**  
**Dallas, TX 75248**

(952.3) DDM A MC 259412, 268063, 277715

4a. Article Number

76414492

4b. Service Type

- |  |   |
|--|---|
| <input type="checkbox"/> Registered                                | <input checked="" type="checkbox"/> Certified |
| <input type="checkbox"/> Express Mail                              | <input type="checkbox"/> Insured              |
| <input checked="" type="checkbox"/> Return Receipt for Merchandise | <input type="checkbox"/> COD                  |

7. Date of Delivery

8. Addressee's Address (Only if requested and fee is paid)

5. Received By: (Print Name)


6. Signature: (Addressee or Agent)

X



Thank you for using Return Receipt Service.

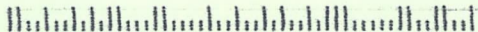
UNITED STATES POSTAL SERVICE



First-Class Mail  
Postage & Fees Paid  
USPS  
Permit No. G-10

● Print your name, address, and ZIP Code in this box ●

BUREAU OF LAND MANAGEMENT  
ARIZONA STATE OFFICE  
222 NORTH CENTRAL AVENUE  
PHOENIX, AZ 85004-2203



9/30/97 DM  
528

3800 (952.3) DDM  
A MC 259412  
A MC 268063  
A MC 277715

SEP 30 1997

CERTIFIED MAIL - RETURN RECEIPT REQUESTED

DECISION

Barbarossa Mining Company	:	AMC 268073-268074 DSM 11-12
C/O Trust Administration Services	:	AMC 259416-259421
7522 Campbell Road, Suite 113 LB 179	:	Barbarossa 5-10
Dallas, Texas 75248	:	AMC 277715-277716
	:	Barbarossa 11-12

Additional Information Required

The required Maintenance Fee Payment Waiver Certification for 1998 for the above listed mining claims was timely received by the Arizona State Office, Bureau of Land Management (BLM). No filing fee is required for the Maintenance Fee Payment Waiver Certification.

Pursuant to the regulation found at 43 CFR 3833.1-7 and 3833.2, an Affidavit of Performance of Annual Work (POL) is required. The payment included with the waiver, Accounting Advice No. 2373047, dated September 9, 1997, for the above listed claims was for the Affidavit of Assessment Work. Please complete the enclosed POL form and return to Dorie Morrison so that the records may be updated to show receipt of the POL.

The address as shown on the Maintenance Fee Payment Waiver Certification does not match the Serial Register Pages. Please verify if your address has changed, if so please send correct address so that the records may be updated.

If additional assistance is required, please call Dorie Morrison at (602) 417-9518.

/s/ Mary Hyde

Mary Jo Yoas  
Supervisor, Lands and Minerals Operations

Enclosures

DDMORRISON:ers:9/29/97:A MC 259412

Is your RETURN ADDRESS completed on the reverse side?

**SENDER:**

- Complete items 1 and/or 2 for additional services.
- Complete items 3, 4a, and 4b.
- Print your name and address on the reverse of this form so that we can return this card to you.
- Attach this form to the front of the mailpiece, or on the back if space does not permit.
- Write "Return Receipt Requested" on the mailpiece below the article number.
- The Return Receipt will show to whom the article was delivered and the date delivered.

I also wish to receive the following services (for an extra fee):

- 1.  Addressee's Address
- 2.  Restricted Delivery

Consult postmaster for fee.

3. Article Addressed to:

**Lode Mining Company**  
**C/O Trust Administration Services**  
**7522 Campbell Rd., Suite 113 LB 179**  
**Dallas, TX 75248**  
 (952.3) DDM A MC 259412 & 268063

4a. Article Number

76414490

4b. Service Type

- Registered  Certified
- Express Mail  Insured
- Return Receipt for Merchandise  COD

7. Date of Delivery

1997

5. Received By: (Print Name)


8. Addressee's Address (Only if requested and fee is paid)

6. Signature: (Addressee or Agent)

X

Thank you for using Return Receipt Service.

UNITED STATES POSTAL SERVICE



First-Class Mail  
Postage & Fees Paid  
USPS  
Permit No. G-10

● Print your name, address, and ZIP Code in this box ●

BUREAU OF LAND MANAGEMENT  
ARIZONA STATE OFFICE  
222 NORTH CENTRAL AVENUE  
PHOENIX, AZ 85004-2203





OFFICIAL COPIES /CF/ /SD READ/ /GROUP/ /SECTION/ /AUTHOR/

9/30/97 DM

# 526

3800 (952.3) DDM  
A MC 259412  
A MC 268063

SEP 30 1997

CERTIFIED MAIL - RETURN RECEIPT REQUESTED

DECISION

Lode Mining Company	:	AMC 259412-259415
C/O Trust Administration Services	:	AMC 268075-268080
7522 Campbell Road, Suite 113 LB 179	:	Barbarossa 1-4, A-F
Dallas, Texas 75248	:	

Additional Information Required

The required Maintenance Fee Payment Waiver Certification for 1998 for the above listed mining claims was timely received by the Arizona State Office, Bureau of Land Management (BLM). No filing fee is required for the Maintenance Fee Payment Waiver Certification.

Pursuant to the regulation found at 43 CFR 3833.1-7 and 3833.2, an Affidavit of Performance of Annual Work (POL) is required. The payment included with the waiver, Accounting Advice No. 2373047, dated September 9, 1997, for the above listed claims was for the Affidavit of Assessment Work. Please complete the enclosed POL form and return to Dorie Morrison so that the records may be updated to show receipt of the POL.

The address as shown on the Maintenance Fee Payment Waiver Certification does not match the Serial Register Pages. Please verify if your address has changed, if so please send correct address so that the records may be updated.

If additional assistance is required, please call Dorie Morrison at (602) 417-9518.

/s/ Mary Hyde

Mary Jo Yoas  
Supervisor, Lands and Minerals Operations

Enclosures

DDMORRISON:ers:9/29/97:A MC 259412

**NOTICE!!**

**These documents have been scanned!**

**Do not place un-scanned documents beneath this notice!**

**Do not remove this notice from this file!**

GPO Jacket No. 560-102  
Print Order 61540  
Rise Business Services, LLC  
Job=AZ15 8/2/2019



Box Number= AZ15204



Claim Begin-End: AMC259412-AMC259421

**3 Transfers**



AZ15204-1

AMC262634-AMC265778





UNITED STATES  
DEPARTMENT OF THE INTERIOR  
BUREAU OF LAND MANAGEMENT

RECEIPT AND ACCOUNTING ADVICE

NO. 2062248 04

WB/AZ 08/19/94

Subject: TRANSFER OF INTEREST (50) 3 4 42 250.00

Applicant:  
KLEM KALBERER  
3415 WESTMINSTER  
DALLAS TEXAS 75205

Remitter: SAME CC  
214-520-3210

Assignor:

LEASE MANAGEMENT DATA  NEW  UPDATE  PAYMENT

ORIGINAL SERIAL NO.	ASG.	TYPE	ST.	CTY.	FUND SYMBOL	ACRES/UNITS	RATE
AMC 268081, ET AL							

AMOUNT	ANV. DATE	EXP. DATE	BILL CYC.	S/C	DISTRICT	NEXT BILL	MISC. DATA	U of M	ACTUAL UNITS

ASSIGNMENT SERIAL NO.	ASG.	TYPE	ST.	CTY.	FUND SYMBOL	ACRES/UNITS	RATE

AMOUNT	ANV. DATE	EXP. DATE	BILL CYC.	S/C	DISTRICT	NEXT BILL	MISC. DATA	U of M	ACTUAL UNITS

APPLY REMITTANCE			
ACTION	FUND SYMBOL	CTY.	AMOUNT
FILING FEE			
RENTAL			
UNEARNED			
REFUND			
TOTAL			
AMOUNT DUE			

Remarks:

BY: \_\_\_\_\_ DATE: \_\_\_\_\_

Lease in Escrow?  
 KGS?  
 Auto Escalates?  
 Auto Renew?

Of Interest?  
 Operating Rights?  
 Operator  
 Bond Filed?

FOR MMS USE ONLY		
BILLEE	NUMBER	FOREST REFUGE
OCS SECTION	CODE	



This instrument was recorded at the request of:

William K. Weesner, President  
 Oro De Nevada Incorporated  
 P.O. Box 1126  
 Globe, Arizona 85502

LEFEE SLYE-NEELSON  
 DATE August 30, 1993 TIME 9:45  
 OFFICIAL RECORDS OF GILA COUNTY, AZ  
 LINDA MAUGHT ORTEGA, RECORDER  
 BY *Conrad L. League Deputy*

The recording official is directed to return this instrument or a copy to the above

**QUITCLAIM DEED**

259 259412  
 268075  
 277715

KNOW ALL MEN BY THESE PRESENTS:

That we, **Thomas Van Slambrouck and Frank Lynn**, the undersigned, for the consideration of Twenty Dollars, a certain promissory note executed May 22, 1993 and other valuable and sufficient considerations, do hereby release, remise, and forever quitclaim unto **Oro De Nevada Incorporated** all right, title and interest in and to all that certain property situated in Gila County, State of Arizona, recorded in official records and described as follows:

CLAIM NAME	BOOK	PAGE	Section	Township	Range	BLM Serial No.
Barbarossa #1	675	564	31	T38	R15E	AMC #259412
Barbarossa #2	675	566	31	T38	R15E	AMC #259413
Barbarossa #3	675	568	31	T38	R15E	AMC #259414
Barbarossa #4	675	570	31	T38	R15E	AMC #259415
Barbarossa #5	675	572	31	T38	R15E	AMC #259416
Barbarossa #6	675	574	31	T38	R15E	AMC #259417
Barbarossa #7	675	576	31	T38	R15E	AMC #259418
Barbarossa #8	675	578	31	T38	R15E	AMC #259419
Barbarossa #9	675	580	31	T38	R15E	AMC #259420
Barbarossa #10	675	582	31	T38	R15E	AMC #259421
Barbarossa #11	721	508	31	T38	R15E	AMC #277715
Barbarossa #12	721	509	31	T38	R15E	AMC #277716
Barbarossa A	699	53	6	T49	R15E	AMC #268075
Barbarossa B	699	54	1,6	T49	R14E, R15E	AMC #268076
Barbarossa C	699	55	1	T49	R14E	AMC #268077

and; all that certain property situated in Pinal County, State of Arizona, recorded in official records and described as follows:

CLAIM NAME	BOOK	PAGE	Section	Township	Range	BLM Serial No.
Barbarossa D	1430	851	1	T48	R14E	AMC #268078
Barbarossa E	1430	852	1	T48	R14E	AMC #268079
Barbarossa F	1430	853	1	T48	R14E	AMC #268080
Barbarossa G	1430	854	1	T48	R14E	AMC #268081
Barbarossa H	1430	855	1	T48	R14E	AMC #268082
Barbarossa I	1430	856	1	T48	R14E	AMC #268083
Barbarossa J	1430	857	12	T48	R14E	AMC #268084
Barbarossa K	1430	858	12	T48	R14E	AMC #268085
Barbarossa L	1430	859	12	T48	R14E	AMC #268086
Barbarossa M	1430	860	12	T48	R14E	AMC #268087
Barbarossa N	1430	861	12,13	T48	R14E	AMC #268088
Barbarossa O	1430	862	12,13	T48	R14E	AMC #268089
Barbarossa P	1430	863	13	T48	R14E	AMC #268090
Barbarossa Q	1430	864	13	T48	R14E	AMC #268091
Barbarossa R	1430	823	13	T48	R14E	AMC #268092
Barbarossa S	1446	824	13	T48	R14E	AMC #268093
Barbarossa T	1446	825	13	T48	R14E	AMC #268094
Barbarossa U	1446	826	13	T48	R14E	AMC #268095
Barbarossa V	1446	827	13	T48	R14E	AMC #268096
Barbarossa W	1430	865	1	T49	R14E	AMC #268097
Barbarossa X	1430	866	1	T49	R14E	AMC #268098
Barbarossa Y	1430	867	1	T49	R14E	AMC #268099
Barbarossa Z	1430	868	1	T49	R14E	AMC #268100

*Thomas Van Slambrouck*  
 THOMAS VAN SLAMBROUCK

*Frank Lynn*  
 FRANK LYNN

RECEIVED  
 BLM AZ STATE OFFICE  
 AUG 30 4 04 PM '93  
 PHOENIX, ARIZONA

ACKNOWLEDGMENT

State of Arizona §  
 County of Maricopa §

SUBSCRIBED TO, before me, the undersigned Notary Public, this 22 day of May, 1993, by Thomas Van Slambrouck and Frank Lynn.

My commission expires:

**DONALD E. DAVIS, NOTARY PUBLIC**  
 MARICOPA COUNTY, ARIZONA  
 MY COMMISSION EXPIRES 8/13/93

*Donald E. Davis*  
 Notary Public

259412-259421 268075-268100  
 277715, 277716

ENTERED IN COMPUTER  
 9-3-93 4m



UNITED STATES  
DEPARTMENT OF THE INTERIOR  
BUREAU OF LAND MANAGEMENT

RECEIPT AND ACCOUNTING ADVICE

NO. 2025744 04

RS/AZ 08/30/93

Subject: CLAIM RENTAL FEE 1993 & 1994 (38)  
TRANSFER OF INTEREST (38)

2 151 13 7,600.00  
2 151 12 190.00

*Separated*

Applicant:  
ORO DE NEVADA, INC.  
P.O. BOX 1126  
GLOBE, AZ 85501

SAME - CK #1623

Remitter:

Assignor:

LEASE MANAGEMENT DATA  NEW  UPDATE  PAYMENT

ORIGINAL SERIAL NO.	ASG.	TYPE	ST.	CTY.	FUND SYMBOL	ACRES/UNITS	RATE
AMC 268083, ET AL							

AMOUNT	ANV. DATE	EXP. DATE	BILL CYC.	S/C	DISTRICT	NEXT BILL	MISC. DATA	U of M	ACTUAL UNITS

ASSIGNMENT SERIAL NO.	ASG.	TYPE	ST.	CTY.	FUND SYMBOL	ACRES/UNITS	RATE

AMOUNT	ANV. DATE	EXP. DATE	BILL CYC.	S/C	DISTRICT	NEXT BILL	MISC. DATA	U of M	ACTUAL UNITS

APPLY REMITTANCE			
ACTION	FUND SYMBOL	CTY.	AMOUNT
FILING FEE			
RENTAL			
UNEARNED			
REFUND			
TOTAL			
AMOUNT DUE			

Remarks:

BY: \_\_\_\_\_ DATE: \_\_\_\_\_

Lease in Escrow?  
 KGS? Of Interest?  
 Auto Escalates? Operating Rights?  
 Auto Renew? Operator  
 Bond Filed?

FOR MMS USE ONLY	
BILLEE NUMBER	FOREST REFUGE
OCS SECTION CODE	



**NOTICE!!**

**These documents have been scanned!**

**Do not place un-scanned documents beneath this notice!**

**Do not remove this notice from this file!**

GPO Jacket No. 560-102  
Print Order 61540  
Rise Business Services, LLC  
Job=AZ15 8/2/2019



Box Number= AZ15204



Claim Begin-End: AMC259412-AMC259421

**4 Annual Filings**



AZ15204-1 · AMC262634-AMC265778



UNITED STATES  
DEPARTMENT OF THE INTERIOR  
BUREAU OF LAND MANAGEMENT

**MAINTENANCE FEE WAIVER CERTIFICATION**

517  
*[Handwritten signature]*

268063  
259412

FORM APPROVED  
OMB NO. 1004-0114  
Expires: January 31, 2020  
277715

SEE INSTRUCTIONS ON PAGE 2

- This small miner waiver is filed for the assessment year beginning on September 1, 2019 and ending on September 1, 2020.
- The undersigned and all related parties owned ten or fewer mining claims, mill, or tunnel sites located and maintained on Federal lands in the United States of America on September 1, 2019.
- The undersigned have performed the assessment work required by law for each mining claim listed prior to filing this waiver and understand that by filing this form, the undersigned must file an affidavit of assessment work with the Bureau of Land Management (BLM) by the December 30th following the filing of this waiver.
- The undersigned understand that if the assessment work obligation has not yet come due under 30 U.S.C. 28 (for those claims in their first assessment year only), a notice of intent to hold reciting this condition must be recorded by the December 30th following the filing of this waiver.
- The undersigned understand that mill and tunnel sites may also be listed on this waiver and be waived from payment of the maintenance fee, and that a notice of intent to hold for these sites is required to be filed with the BLM by the December 30th following the filing of this waiver.
- The undersigned understand and acknowledge that pursuant to 43 U.S.C. 1212 and 18 U.S.C. 1001, the filing or recording of a false, fictitious, or fraudulent document with the BLM may result in a fine of up to \$250,000, a prison term not to exceed five years, or both.
- The mining claims, mill or tunnel sites for which this waiver from payment of the maintenance fees is requested are:

CLAIM OR SITE NAME	BLM RECORDATION SERIAL NUMBER
1. DSM #11-12 ✓	AMC 268073-74
2. Barbarossa #5-10	AMC 259416-21
3. Barbarossa #11-12	AMC 277715-16
4.	
5.	
6.	
7.	
8.	
9.	
10.	

RECEIVED  
BLM AZ STATE OFFICE  
2019 SEP - 4 P 1:34  
PHOENIX, ARIZONA

The owner(s) (claimants) of the above mining claims and sites are:

Barbarossa Mining Co., John Carpenter, trustee  
(Owner's Name - Please Print)

*John Carpenter*, Trustee  
(Owner's Signature)

3000 Custer Road, #270-382  
(Owner's Mailing Address)

Plano TX 75075  
(City) (State) (Zip Code)

---

(Owner's Name - Please Print) (Owner's Signature)

(Owner's Mailing Address) (City) (State) (Zip Code)

---

(Owner's Name - Please Print) (Owner's Signature)

(Owner's Mailing Address) (City) (State) (Zip Code)

---

(Owner's Name - Please Print) (Owner's Signature)

(Owner's Mailing Address) (City) (State) (Zip Code)

RECEIVED  
SEP 19 2019  
BY: *[Signature]*

NW

(Owner's Name - Please Print)	(Owner's Signature)
(Owner's Mailing Address)	(City) (State) (Zip Code)
(Owner's Name - Please Print)	(Owner's Signature)
(Owner's Mailing Address)	(City) (State) (Zip Code)
(Owner's Name - Please Print)	(Owner's Signature)
(Owner's Mailing Address)	(City) (State) (Zip Code)
(Owner's Name - Please Print)	(Owner's Signature)
(Owner's Mailing Address)	(City) (State) (Zip Code)

---

18 U.S.C. 1001 and 43 U.S.C. 1212 make it a crime for any person knowingly and willfully to make to any department or agency of the United States any false, fictitious or fraudulent statements or representations as to any matter within its jurisdiction.

---

**INSTRUCTIONS**

1. This certification is made under the provisions of 43 U.S.C. § 1744 and 30 U.S.C. §28-28k and the regulations thereunder (43 CFR Part 3830).
2. The claimant(s) must fill in the dates in paragraph 1 for the beginning and ending of the assessment year for which this waiver is sought.
3. The claimant(s) must fill in the date in paragraph 2 for the beginning of the assessment year for which this waiver is sought.
4. All claim and site names and BLM serial numbers must be listed for the mining claims, mill sites, and tunnel sites for which the waiver is sought.
5. All owners of the mining claims, mill sites, and tunnel sites and their addresses must be given.
6. This waiver form must be signed by all the claimants or their designated agent, in original form. If an agent is designated, a notarized designation of agent, signed by all of the claimants with proper address given, must be submitted with this waiver.
7. This form must be filed no later than September 1st for the upcoming assessment year in the BLM State Office where the mining claims or sites are recorded, or the waiver cannot be granted by the BLM. (Example: To obtain a waiver for the assessment year 2012, which begins on September 1, 2011, you must qualify for and file for a waiver no later than September 1, 2011, in the proper BLM State Office.)
8. For all mining claims which require assessment work, you must record an affidavit of labor on or before the December 30th immediately following the filing of this waiver. For all other mining claims or sites waived, you must record a notice of intent to hold on or before the December 30th immediately following the filing of this waiver.
9. Mill and tunnel sites may also be listed on this waiver and be waived from payment of the maintenance fee. A notice of intent to hold for these sites is required to be filed by the December 30th following the filing of this waiver.

*FOR OFFICIAL USE ONLY*

Barbarossa Mining Company  
3000 Custer Road #270-382  
Plano, Texas 75075


Bureau of Land Management  
Arizona State Office  
1 North Central Avenue  
Phoenix, Arizona 85004

August 31, 2018

Dear Sirs:

Enclosed please find an original and one copy of a Maintenance Fee Payment Waiver. Please file them and return the copy to the above address.

Sincerely,



John Carpenter, Trustee

cc: JC  
Enclosures

RECEIVED  
BLM AZ STATE OFFICE  
2019 SEP -4 P 1:39  
PHOENIX, ARIZONA

Barbarossa Mining Company  
3000 Custer Road #270-382  
Plano, Texas 75075

RECEIVED  
BLM AZ STATE OFFICE  
2019 SEP - 4 P 1: 39  
PHOENIX, ARIZONA

N TEXAS  
DALLAS 750  
31 ALA  
PM 5



1000



85004

U.S. POSTAGE PAID  
FCM LETTER  
DALLAS, TX  
75243  
AUG 31, 19  
AMOUNT

**\$0.55**

R2304H108473-15

Bureau of Land Management  
Arizona State Office  
1 North Central Avenue  
Phoenix, Arizona 85004

85004-442700



UNITED STATES  
DEPARTMENT OF THE INTERIOR  
BUREAU OF LAND MANAGEMENT

513

268063  
259412

MAINTENANCE FEE WAIVER CERTIFICATION

FORM APPROVED  
OMB NO. 1004-0114 27715  
Expires: January 31, 2020

SEE INSTRUCTIONS ON PAGE 2

- This small miner waiver is filed for the assessment year beginning on September 1, 2018 and ending on September 1, 2019.
- The undersigned and all related parties owned ten or fewer mining claims, mill, or tunnel sites located and maintained on Federal lands in the United States of America on September 1, 2018.
- The undersigned have performed the assessment work required by law for each mining claim listed prior to filing this waiver and understand that by filing this form, the undersigned must file an affidavit of assessment work with the Bureau of Land Management (BLM) by the December 30th following the filing of this waiver.
- The undersigned understand that if the assessment work obligation has not yet come due under 30 U.S.C. 28 (for those claims in their first assessment year only), a notice of intent to hold reciting this condition must be recorded by the December 30th following the filing of this waiver.
- The undersigned understand that mill and tunnel sites may also be listed on this waiver and be waived from payment of the maintenance fee, and that a notice of intent to hold for these sites is required to be filed with the BLM by the December 30th following the filing of this waiver.
- The undersigned understand and acknowledge that pursuant to 43 U.S.C. 1212 and 18 U.S.C. 1001, the filing or recording of a false, fictitious, or fraudulent document with the BLM may result in a fine of up to \$250,000, a prison term not to exceed five years, or both.
- The mining claims, mill or tunnel sites for which this waiver from payment of the maintenance fees is requested are:

CLAIM OR SITE NAME	BLM RECORDATION SERIAL NUMBER
1. DSM #11-12	AMC 268073-74 [913]
2. Barbarossa #5-10	AMC 259416-21
3. Barbarossa #11-12	AMC 277715-16
4.	
5.	
6.	
7.	
8.	
9.	
10.	

POSTMARKED  
TIMELY

RECEIVED  
BLM AT STATE OFFICE  
2018 SEP -5 P 2:09  
PHOENIX, ARIZONA

The owner(s) (claimants) of the above mining claims and sites are:

Barbarossa Mining Co., John Carpenter, trustee  
 (Owner's Name - Please Print)  
 3000 Custer Road, #270-382  
 (Owner's Mailing Address)

(Owner's Signature), Trustee  
 Plano TX 75075  
 (City) (State) (Zip Code)

(Owner's Name - Please Print)  
 (Owner's Mailing Address)

(Owner's Signature)  
 (City) (State) (Zip Code)

(Owner's Name - Please Print)  
 (Owner's Mailing Address)

(Owner's Signature)  
 (City) (State) (Zip Code)


(Owner's Name - Please Print)  
 (Owner's Mailing Address)

ENTERED  
 SEP 12  
 BY: [Signature]

(Owner's Signature)  
 (City) (State) (Zip Code)



UNITED STATES  
DEPARTMENT OF THE INTERIOR  
BUREAU OF LAND MANAGEMENT  
**MAINTENANCE FEE WAIVER CERTIFICATION**



FORM APPROVED  
OMB NO. 1004-0114  
Expires: January 31, 2020

SEE INSTRUCTIONS ON PAGE 2

1. This small miner waiver is filed for the assessment year beginning on September 1, 2018 and ending on September 1, 2019.
2. The undersigned and all related parties owned ten or fewer mining claims, mill, or tunnel sites located and maintained on Federal lands in the United States of America on September 1, 2018.
3. The undersigned have performed the assessment work required by law for each mining claim listed prior to filing this waiver and understand that by filing this form, the undersigned must file an affidavit of assessment work with the Bureau of Land Management (BLM) by the December 30th following the filing of this waiver.
4. The undersigned understand that if the assessment work obligation has not yet come due under 30 U.S.C. 28 (for those claims in their first assessment year only), a notice of intent to hold reciting this condition must be recorded by the December 30th following the filing of this waiver.
5. The undersigned understand that mill and tunnel sites may also be listed on this waiver and be waived from payment of the maintenance fee, and that a notice of intent to hold for these sites is required to be filed with the BLM by the December 30th following the filing of this waiver.
6. The undersigned understand and acknowledge that pursuant to 43 U.S.C. 1212 and 18 U.S.C. 1001, the filing or recording of a false, fictitious, or fraudulent document with the BLM may result in a fine of up to \$250,000, a prison term not to exceed five years, or both.
7. The mining claims, mill or tunnel sites for which this waiver from payment of the maintenance fees is requested are:

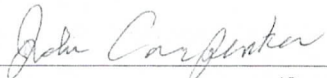
CLAIM OR SITE NAME	BLM RECORDATION SERIAL NUMBER
1. DSM #11-12	AMC 268073-74
2. Barbarossa #5-10	AMC 259416-21
3. Barbarossa #11-12	AMC 277715-16
4.	
5.	
6.	
7.	
8.	
9.	
10.	

**POSTMARKED  
TIMELY**

RECEIVED  
BLM AZ STATE OFFICE  
2018 SEP -5 PM 2:09  
PHOENIX, ARIZONA

The owner(s) (claimants) of the above mining claims and sites are:

Barbarossa Mining Co., John Carpenter, trustee  
 \_\_\_\_\_  
 (Owner's Name - Please Print)  
 3000 Custer Road, #270-382  
 \_\_\_\_\_  
 (Owner's Mailing Address)

 \_\_\_\_\_, Trustee  
 \_\_\_\_\_  
 (Owner's Signature)  
 Plano TX 75075  
 \_\_\_\_\_  
 (City) (State) (Zip Code)

\_\_\_\_\_  
 (Owner's Name - Please Print)  
 \_\_\_\_\_  
 (Owner's Mailing Address)

\_\_\_\_\_  
 (Owner's Signature)  
 \_\_\_\_\_  
 (City) (State) (Zip Code)

\_\_\_\_\_  
 (Owner's Name - Please Print)  
 \_\_\_\_\_  
 (Owner's Mailing Address)

\_\_\_\_\_  
 (Owner's Signature)  
 \_\_\_\_\_  
 (City) (State) (Zip Code)

\_\_\_\_\_  
 (Owner's Name - Please Print)  
 \_\_\_\_\_  
 (Owner's Mailing Address)

\_\_\_\_\_  
 (Owner's Signature)  
 \_\_\_\_\_  
 (City) (State) (Zip Code)

(Owner's Name - Please Print)

(Owner's Signature)

(Owner's Mailing Address)

(City)

(State)

(Zip Code)

(Owner's Name - Please Print)

(Owner's Signature)

(Owner's Mailing Address)

(City)

(State)

(Zip Code)

(Owner's Name - Please Print)

(Owner's Signature)

(Owner's Mailing Address)

(City)

(State)

(Zip Code)

(Owner's Name - Please Print)

(Owner's Signature)

(Owner's Mailing Address)

(City)

(State)

(Zip Code)

18 U.S.C. 1001 and 43 U.S.C. 1212 make it a crime for any person knowingly and willfully to make to any department or agency of the United States any false, fictitious or fraudulent statements or representations as to any matter within its jurisdiction.

#### INSTRUCTIONS

1. This certification is made under the provisions of 43 U.S.C. § 1744 and 30 U.S.C. §28-28k and the regulations thereunder (43 CFR Part 3830).
2. The claimant(s) must fill in the dates in paragraph 1 for the beginning and ending of the assessment year for which this waiver is sought.
3. The claimant(s) must fill in the date in paragraph 2 for the beginning of the assessment year for which this waiver is sought.
4. All claim and site names and BLM serial numbers must be listed for the mining claims, mill sites, and tunnel sites for which the waiver is sought.
5. All owners of the mining claims, mill sites, and tunnel sites and their addresses must be given.
6. This waiver form must be signed by all the claimants or their designated agent, in original form. If an agent is designated, a notarized designation of agent, signed by all of the claimants with proper address given, must be submitted with this waiver.
7. This form must be filed no later than September 1st for the upcoming assessment year in the BLM State Office where the mining claims or sites are recorded, or the waiver cannot be granted by the BLM. (Example: To obtain a waiver for the assessment year 2012, which begins on September 1, 2011, you must qualify for and file for a waiver no later than September 1, 2011, in the proper BLM State Office.)
8. For all mining claims which require assessment work, you must record an affidavit of labor on or before the December 30th immediately following the filing of this waiver. For all other mining claims or sites waived, you must record a notice of intent to hold on or before the December 30th immediately following the filing of this waiver.
9. Mill and tunnel sites may also be listed on this waiver and be waived from payment of the maintenance fee. A notice of intent to hold for these sites is required to be filed by the December 30th following the filing of this waiver.

FOR OFFICIAL USE ONLY

Barbarossa Mining Company  
3000 Custer Road #270-382  
Plano, Texas 75075

NORTH TEXAS TX PAID  
DALLAS TX 750  
30 AUG 2018 PM 5 L

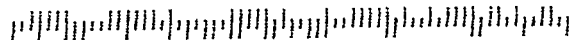


**POSTMARKED  
TIMELY**

RECEIVED  
BLM AZ STATE OFFICE  
2018 SEP -5 P 2:09  
PHOENIX, ARIZONA

Bureau of Land Management  
Arizona State Office  
1 North Central Avenue  
Phoenix, Arizona 85004

85004-442700



Barbarossa Mining Company  
3000 Custer Road #270-382  
Plano, Texas 75075


Bureau of Land Management  
Arizona State Office  
1 North Central Avenue  
Phoenix, Arizona 85004

August 29, 2018

Dear Sirs:

Enclosed please find an original and one copy of a Maintenance Fee Payment Waiver. Please file them and return the copy to the above address.

Sincerely,

  
John Carpenter, Trustee

cc: JC  
Enclosures

PHOENIX, ARIZONA

2018 SEP -5 P 2:09

RECEIVED  
BLM AZ STATE OFFICE

POSTMARKED  
TIMELY



UNITED STATES  
DEPARTMENT OF THE INTERIOR  
BUREAU OF LAND MANAGEMENT

FORM APPROVED  
OMB NO.: 1004-0114  
Expires: January 31, 2020

268063

259412

**AFFIDAVIT OF ANNUAL ASSESSMENT WORK**

277715

WHEN RECORDED, MAIL DOCUMENT TO:

NAME: Barbarossa Mining Co.

ADDRESS: 3000 Custer Road #270-382

CITY, STATE, ZIP: Plano, Texas 75075

FOR COUNTY RECORDER'S USE

No. of Claims \_\_\_\_\_

x \$10/claim

Total due BLM \$ \_\_\_\_\_

TO ALL WHOM IT MAY CONCERN:

- The undersigned certifies that at least \$100 per claim was expended for development, labor and improvements, or equivalent value added, as the annual assessment work for the assessment year ending September 1, 2017 for the following contiguous unpatented mining claim(s), located in the County of Gila, in the State of Arizona.

BLM Serial No.	Name of Claim	Tp Rg Sec Mer				County Recordation Book and Page No.	Co. Recording Date
		Example: 13N 5E 14 MDM					
268073	DSM #11	T2S	R14E	25		699/66	
268074	DSM #12	T2S	R14E	25		699/67	
259416	Barbarossa #5	T3S	R15E	31		675/575-82	
259417	Barbarossa #6	T3S	R15E	31		675/575-82	
259418	Barbarossa #7	T3S	R15E	31		675/575-82	
259419	Barbarossa #8	T3S	R15E	31		675/575-82	
259420	Barbarossa #9	T3S	R15E	31		675/575-82	
259421	Barbarossa #10	T3S	R15E	31		675/575-82	
277715	Barbarossa #11	T3S	R15E	31		721/508-09	
277716	Barbarossa #12	T3S	R15E	31		721/508-09	

#4062384

(Continued on page 2)

ENTERED  
JAN 11 2018  
BY: RAM

PHOENIX, ARIZONA  
2018 JAN -5 P 2  
RECEIVED



2. Type of labor and improvements (specify what was done and give the total value for that labor and improvement to show at least \$100 for each claim). If a geological, geochemical, or geophysical survey was performed, as per 30 U.S.C. 28-1, reference the title of the report of survey, give cost and date of the survey and report, and indicate it was filed with the County Recorder:

Description of Work Performed	Value of Work Performed	Date Work Was Performed
Gathering Ore Samples	\$360.00	April 19, 2017
Gathering Ore Samples	\$140.00	August 14, 2017
Road Repair	\$500.00	April 18-19, 2017

3. Name and mailing address of each person who performed the labor and improvements:

<p><b>Name (please print)</b>  <u>Custom Milling Services</u>  <u>Jerry Peavler</u>  <u> </u>  <u> </u>  <u> </u></p>	<p><b>Current Mailing Address (please print)</b>  <u>P.O. Box 588, Bertram, TX 78605</u>  <u>same</u>  <u> </u>  <u> </u>  <u> </u></p>
---	---

4. Name and mailing address of each person who holds and claims the subject mining claim(s) for the valuable minerals contained therein. Be sure to indicate if there is a change of address:

<p><b>Name (please print)</b>  <u>John Carpenter, trustee</u>  <u>for Barbarossa Mining Co.</u>  <u> </u>  <u> </u>  <u> </u>  <u> </u>  <u> </u></p>	<p><b>Current Mailing Address (please print)</b>  <u>3000 Custer Road #270-382, Plano, TX 75075</u>  <u> </u>  <u> </u>  <u> </u>  <u> </u>  <u> </u></p>
---	---

RECEIVED  
 2018 JAN - 5 P 2: 15  
 PHOENIX, ARIZONA

5. The undersigned testifies that on the date of August 27, 2003, all monuments required by law were erected upon the subject claim(s), and all notices required by law were posted on the subject claim(s) or copies thereof were in place, and at said date, each corner monument bore or contained

markings sufficient to appropriately designate the corner of the claim to which it pertains and the name of the claim(s).

I hereby certify under penalty of perjury under the laws of the State of Texas ~~Arizona~~ that the foregoing statements are true and correct:

John Caspate, trustee Date: 12-30-17  
(Signature of person responsible for above statement)

Title 18 U.S.C. 1001 and 43 U.S.C. 1212 make it a crime for any person knowingly and willfully to make to any department or agency of the United States any false, fictitious or fraudulent statements or representations as to any matter within its jurisdiction.


**Notary Block**

SUBSCRIBED AND SWORN TO before me, this 30<sup>th</sup> day of December 2017

By: Natalie Cervantes  
(Signature of Notary)

Title: Notary Public, State of Texas

My Commission Expires: June 12, 2021



**INSTRUCTIONS**

1. This is an optional form that may be used to satisfy the requirements for the Bureau of Land Management (BLM) under the provisions of 43 U.S.C. §1744 and 30 U.S.C. §28-28d and the regulations thereunder (43 CFR part 3835). Since local and State laws may vary, you should contact your local and State agencies where the claims are located to ensure all applicable laws and requirements are satisfied.
2. The claimant(s) must fill in the date in paragraph 1 for the applicable assessment year and the county and state where the claims are located.
3. All claim names, BLM serial numbers, legal descriptions, and original county recording information must be listed for the claims pertaining to this assessment notice.
4. The claimant(s) must complete paragraph 2 listing all labor or improvements which was performed on or did benefit the subject mining claims. The value and date of the labor or improvements must also be listed. The total amount of labor or improvements can be listed, but the total expenditure must equal at least \$100 for each claim.
5. The names and current mailing addresses of the person(s) performing the labor shall be listed in paragraph 3.
6. The name and current mailing address of each owner (claimant) of the claims shall be listed in paragraph 4. The mailing address shall be the owner's address and not the address of an agent or anyone representing the claimant. Be sure to note if there has been a change of address.
7. Paragraph 5 shall be completed to show the date it was verified that all monuments required by law were properly erected, all notices were posted, and that corners were appropriately designated for all claims listed.
8. An exact legible reproduction or duplicate (other than microfilm or other electronic media) of this affidavit or another type of affidavit of assessment work that you file or will file in the county where each claim is located, must be filed with the BLM on or before December 30 of the calendar year in which the assessment year ends. For mill or tunnel sites, a separate notice of intent to hold must be filed with the BLM on or before December 30. Requirements for filing a notice of intent to hold can be found at 43 CFR 3835.33.
9. A processing fee of \$10 for each claim listed must be remitted to the BLM along with this or any other affidavit of assessment work.

PHOENIX, ARIZONA  
2018 JAN - 5 P 2:15  
RECEIVED

Barbarossa Mining Company  
3000 Custer Road #270-382  
Plano, Texas 75075

Bureau of Land Management  
Arizona State Office  
One North Central, Suite 800  
Phoenix, AZ 85004

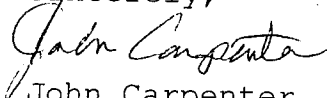
December 27, 2016

Re: AMC 268073-74  
AMC 269416-21  
AMC 277715-16

Dear Sirs:

Enclosed please find an Affidavit of Performance of Annual Work. Please file it and return it to the above address. Also please find enclosed \$100.00 for the filing fee.

Sincerely,



John Carpenter, Trustee

cc: JC  
Enclosures

RECEIVED  
2016 JAN -5 P 2:15  
PHOENIX, ARIZONA

Barbarossa Mining Co.  
3000 Custer Rd. #270-382  
Plano, Texas 75075



1000



85004

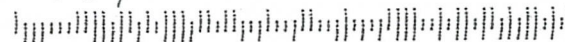
U.S. POSTAGE  
PAID  
DALLAS, TX  
75260  
DEC 30 17  
AMOUNT

**\$0.49**

R2305K139182-77

Bureau of Land Management  
Arizona State Office  
1 North Central Avenue  
Phoenix, Arizona 85004

85004-442700



RECEIVED  
BIRMINGHAM OFFICE

2018 JAN -5 P 2: 15

PHOENIX, ARIZONA



**United States Department of the Interior**  
**Bureau of Land Management**  
 DIV OF LANDS, MINRLS & ENERGY  
 ONE N CENTRAL AVE  
 PHOENIX, AZ 85004 -4427  
 Phone: 602-417-9200

Receipt

No: 4062384

<b>Transaction #:</b> 4174032	
<b>Date of Transaction:</b> 01/08/2018	
<b>CUSTOMER:</b>	
BARBAROSSA MINING CO 3000 CUSTER RD # 270-382 PLANO, TX 75075-4422 US	

LINE #	QTY	DESCRIPTION	REMARKS	UNIT PRICE	TOTAL
1	1.00	LOCATABLE MINERALS / MINING CLAIMS- NOT NEW-UNADJUD, ONE AUTH NO. ONLY / MINING CLAIM MONEY RECEIVED CASES: AMC268073/\$100.00	POL 2017/10	- n/a -	100.00
<b>TOTAL:</b>					<b>\$100.00</b>

PAYMENT INFORMATION					
1	AMOUNT:	100.00	POSTMARKED:	N/A	
	TYPE:	CHECK	RECEIVED:	01/08/2018	
	CHECK NO:	R107926481102			
	NAME:	BARBAROSSA MINING CO 3000 CUSTER RD # 270-382 PLANO TX 75075-4422 US			

REMARKS

This receipt was generated by the automated BLM Collections and Billing System and is a paper representation of a portion of the official electronic record contained therein.

UNITED STATES  
DEPARTMENT OF THE INTERIOR  
BUREAU OF LAND MANAGEMENT

**MAINTENANCE FEE WAIVER CERTIFICATION**

SEE INSTRUCTIONS ON PAGE 2

556

AT AMC 259412  
AMC 268063

FORM APPROVED  
OMB NO. 1004-0114  
Expires: October 31, 2016

AMC 277715

- This small miner waiver is filed for the assessment year beginning on September 1, 2017 and ending on September 1, 2018.
- The undersigned and all related parties owned ten or fewer mining claims, mill, or tunnel sites located and maintained on Federal lands in the United States of America on September 1, 2017.
- The undersigned have performed the assessment work required by law for each mining claim listed prior to filing this waiver and understand that by filing this form, the undersigned must file an affidavit of assessment work with the Bureau of Land Management (BLM) by the December 30th following the filing of this waiver.
- The undersigned understand that if the assessment work obligation has not yet come due under 30 U.S.C. 28 (for those claims in their first assessment year only), a notice of intent to hold reciting this condition must be recorded by the December 30th following the filing of this waiver.
- The undersigned understand that mill and tunnel sites may also be listed on this waiver and be waived from payment of the maintenance fee, and that a notice of intent to hold for these sites is required to be filed with the BLM by the December 30th following the filing of this waiver.
- The undersigned understand and acknowledge that pursuant to 43 U.S.C. 1212 and 18 U.S.C. 1001, the filing or recording of a false, fictitious, or fraudulent document with the BLM may result in a fine of up to \$250,000, a prison term not to exceed five years, or both.
- The mining claims, mill or tunnel sites for which this waiver from payment of the maintenance fees is requested are:

CLAIM OR SITE NAME	BLM RECORDATION SERIAL NUMBER
1. DSM #11-12	AMC 268073-74
2. Barbarossa #5-10	AMC 259416-21
3. Barbarossa #11-12	AMC 277715-16
4.	
5.	
6.	
7.	
8.	
9.	
10.	

RECEIVED  
BLM AZ STATE OFFICE  
2017 SEP - 5 P 3 24  
PHOENIX, ARIZONA

The owner(s) (claimants) of the above mining claims and sites are:

Barbarossa Mining Co., John Carpenter, trustee

(Owner's Name - Please Print)

*John Carpenter*  
(Owner's Signature)

3000CUSTER RD #270-382

(Owner's Mailing Address)

Plano

(City)

TX

(State)

75075

(Zip Code)

(Owner's Name - Please Print)

(Owner's Signature)

(Owner's Mailing Address)

(City)

(State)

(Zip Code)

(Owner's Name - Please Print)

(Owner's Signature)

(Owner's Mailing Address)

(City)

(State)

(Zip Code)

(Owner's Name - Please Print)

(Owner's Signature)

(Owner's Mailing Address)

(City)

(State)

(Zip Code)

ENTERED  
AC 483  
SEP 20 2017  
BY: PB

POSTMARKED  
TIMELY

(Continued on page 2)

NW CHECK  
1 OCT

(Owner's Name - Please Print)	(Owner's Signature)
(Owner's Mailing Address)	(City) (State) (Zip Code)
(Owner's Name - Please Print)	(Owner's Signature)
(Owner's Mailing Address)	(City) (State) (Zip Code)
(Owner's Name - Please Print)	(Owner's Signature)
(Owner's Mailing Address)	(City) (State) (Zip Code)
(Owner's Name - Please Print)	(Owner's Signature)
(Owner's Mailing Address)	(City) (State) (Zip Code)

18 U.S.C. 1001 and 43 U.S.C. 1212 make it a crime for any person knowingly and willfully to make to any department or agency of the United States any false, fictitious or fraudulent statements or representations as to any matter within its jurisdiction.

**INSTRUCTIONS**

1. This certification is made under the provisions of 43 U.S.C. § 1744 and 30 U.S.C. §28-28k and the regulations thereunder (43 CFR Part 3830).
2. The claimant(s) must fill in the dates in paragraph 1 for the beginning and ending of the assessment year for which this waiver is sought.
3. The claimant(s) must fill in the date in paragraph 2 for the beginning of the assessment year for which this waiver is sought.
4. All claim and site names and BLM serial numbers must be listed for the mining claims, mill sites, and tunnel sites for which the waiver is sought.
5. All owners of the mining claims, mill sites, and tunnel sites and their addresses must be given.
6. This waiver form must be signed by all the claimants or their designated agent, in original form. If an agent is designated, a notarized designation of agent, signed by all of the claimants with proper address given, must be submitted with this waiver.
7. This form must be filed no later than September 1st for the upcoming assessment year in the BLM State Office where the mining claims or sites are recorded, or the waiver cannot be granted by the BLM. (Example: To obtain a waiver for the assessment year 2012, which begins on September 1, 2011, you must qualify for and file for a waiver no later than September 1, 2011, in the proper BLM State Office.)
8. For all mining claims which require assessment work, you must record an affidavit of labor on or before the December 30th immediately following the filing of this waiver. For all other mining claims or sites waived, you must record a notice of intent to hold on or before the December 30th immediately following the filing of this waiver.
9. Mill and tunnel sites may also be listed on this waiver and be waived from payment of the maintenance fee. A notice of intent to hold for these sites is required to be filed by the December 30th following the filing of this waiver.

**FOR OFFICIAL USE ONLY**

RECEIVED  
BLM AZ STATE OFFICE  
2011 SEP 5 P 3:24  
PHOENIX ARIZONA

Barbarossa Mining Company  
3000 Custer Road #270-382  
Plano, Texas 75075

RECEIVED  
BLM AZ STATE OFFICE

2017 SEP -5 P 3:24

PHOENIX, ARIZONA

POSTMARKED  
TIMELY

85004-442700

N TEXAS

DALLAS, TX

01 SEP 17



1000



85004

U.S. POSTAGE  
PAID  
DALLAS, TX  
75260  
AUG 31, 17  
AMOUNT

**\$0.70**

R2305K139182-73

Bureau of Land Management  
Arizona State Office  
1 North Central Avenue  
Phoenix, Arizona 85004





Barbarossa Mining Company  
3000 Custer Road #270-382  
Plano, Texas 75075

RECEIVED  
BLM AZ STATE OFFICE

2017 SEP -5 P 3:24

PHOENIX, ARIZONA

POSTMARKED  
TIMELY

85004-442700

TX TEXAS



1000



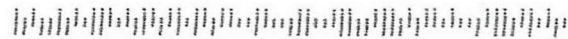
85004

U.S. POSTAGE  
PAID  
DALLAS, TX  
75260  
AUG 31, 17  
AMOUNT

**\$0.70**

R2305K139182-73

Bureau of Land Management  
Arizona State Office  
1 North Central Avenue  
Phoenix, Arizona 85004





Barbarossa Mining Company  
3000 Custer Road #270-382  
Plano, Texas 75075

Bureau of Land Management  
Arizona State Office  
1 North Central Avenue  
Phoenix, Arizona 85004

August 29, 2017

Dear Sirs:

Enclosed please find an original and one copy of a Maintenance Fee Payment Waiver. Please file them and return the copy to the above address.

Sincerely,

  
John Carpenter, Trustee

cc: JC  
Enclosures

RECEIVED  
BLM AZ STATE OFFICE  
2017 SEP -5 P 3:24  
PHOENIX, ARIZONA

POSTMARKED  
TIMELY

UNITED STATES DEPARTMENT OF THE INTERIOR  
BUREAU OF LAND MANAGEMENT

MC NATIONWIDE CLAIMANT LISTING  
September 20, 2017

Cust	AZ CLAIMANT	National Total
BARBAROSSA MNG CO 3000 CUSTER RD # 270-382 PLANO, TX 75075-4422	10	10

DEPARTMENT OF THE INTERIOR  
BUREAU OF LAND MANAGEMENT  
MINING CLAIMS

MC Customer Information - With Serial No. and Claim Name  
ACTIVE CLAIMS

Admin State: AZ

Geo State: AZ

BARBAROSSA MNG CO  
3000 CUSTER RD # 270-382  
PLANO, TX 75075-4422

CUSTOMER ID: 4817

<u>Serial No.</u>	<u>Claim Name/Number</u>	<u>Lead Serial No.</u>	<u>Disposition</u>
AMC259416	BARBAROSSA 5	AMC259412	ACTIVE
AMC259417	BARBAROSSA 6	AMC259412	ACTIVE
AMC259418	BARBAROSSA 7	AMC259412	ACTIVE
AMC259419	BARBAROSSA 8	AMC259412	ACTIVE
AMC259420	BARBAROSSA 9	AMC259412	ACTIVE
AMC259421	BARBAROSSA 10	AMC259412	ACTIVE
AMC268073	DSM #11	AMC268063	ACTIVE
AMC268074	DSM #12	AMC268063	ACTIVE
AMC277715	BARBAROSSA #11	AMC277715	ACTIVE
AMC277716	BARBAROSSA #12	AMC277715	ACTIVE

Number of ACTIVE cases: 10

UNITED STATES  
DEPARTMENT OF THE INTERIOR  
BUREAU OF LAND MANAGEMENT

268063  
FORM APPROVED  
OMB NO.: 1004-0114

259412

277715

**AFFIDAVIT OF ANNUAL ASSESSMENT WORK**

WHEN RECORDED, MAIL DOCUMENT TO:

NAME: Barbarossa Mining Co.

ADDRESS: 3000 Custer Road #270-382

CITY, STATE, ZIP: Plano, Texas 75075

FOR COUNTY RECORDER'S USE

No. of Claims \_\_\_\_\_

x \$10/claim

Total due BLM \$ \_\_\_\_\_

TO ALL WHOM IT MAY CONCERN:

1. The undersigned certifies that at least \$100 per claim was expended for development, labor and improvements, or equivalent value added, as the annual assessment work for the assessment year ending September 1, 2016 for the following contiguous unpatented mining claim(s), located in the County of Gila, in the State of Arizona.

BLM Serial No.	Name of Claim	Tp	Rg	Sec	Mer	County Recordation Book and Page No.	Date
268073	DSM #11	T2S	R14E	25		699/66	
268074	DSM #12	T2S	R14E	25		699/67	
259416	Barbarossa #5	T3S	R15E	31		675/575-82	
259417	Barbarossa #6	T3S	R15E	31		675/575-82	
259418	Barbarossa #7	T3S	R15E	31		675/575-82	
259419	Barbarossa #8	T3S	R15E	31		675/575-82	
259420	Barbarossa #9	T3S	R15E	31		675/575-82	
259421	Barbarossa #10	T3S	R15E	31		675/575-82	
277715	Barbarossa #11	T3S	R15E	31		721/508-09	
277716	Barbarossa #12	T3S	R15E	31		721/508-09	

#3736348

**ENTERED**  
JAN 05 2017  
BY: RAM



2. Type of labor and improvements (specify what was done and give the total value for that labor and improvement to show at least \$100 for each claim). If a geological, geochemical, or geophysical survey was performed, as per 30 U.S.C. 28-1, reference the title of the report of survey, give cost and date of the survey and report, and indicate it was filed with the County Recorder:

Description of Work Performed	Value of Work Performed	Date Work Was Performed
Road Repair	\$325.00	July 21, 2016
Obtaining ore samples	\$675.00	March 11, 2016

3. Name and mailing address of each person who performed the labor and improvements:

<b>Name (please print)</b> Custom Milling Services J. Peavler _____ _____ _____	<b>Current Mailing Address (please print)</b> P.O. Box 588, Bertram, TX 78605 same _____ _____ _____
--	---

4. Name and mailing address of each person who holds and claims the subject mining claim(s) for the valuable minerals contained therein. Be sure to indicate if there is a change of address:

<b>Name (please print)</b> John Carpenter, trustee for Barbarossa Mining Co. _____ _____ _____ _____ _____	<b>Current Mailing Address (please print)</b> 3000 Custer Road #270-382, Plano, TX 75075 _____ _____ _____ _____ _____
---	--

THE COUNTY CLERK  
 2017 JAN - 3 P 3:03  
 COUNTY CLERK

5. The undersigned testifies that on the date of August 27, 2003, all monuments required by law were erect upon the subject claim(s), and all notices required by law were posted on the subject claim(s) or copies thereof were in place, and at said date, each corner monument bore or contained

markings sufficient to appropriately designate the corner of the claim to which it pertains and the name of the claim(s).

I hereby certify under penalty of perjury under the laws of the State of Arizona that the foregoing statements are true and correct:

John Carpenter Date: 12-27-2016  
(Signature of person responsible for above statement)

Title 18 U.S.C. 1001 and 43 U.S.C. 1212 make it a crime for any person knowingly and willfully to make to any department or agency of the United States any false, fictitious or fraudulent statements or representations as to any matter within its jurisdiction.

**Notary Block**

SUBSCRIBED AND SWORN TO before me, this 27<sup>th</sup> day of December 2016

By: Veronica Solorzano  
(Signature of Affiant)

Title: Notary Public, State of Texas

My Commission Expires: May 21, 2017



**INSTRUCTIONS**

1. This is an optional form that may be used to satisfy the requirements for the Bureau of Land Management (BLM) under the provisions of 43 U.S.C. §1744 and 30 U.S.C. §28-28d and the regulations thereunder (43 CFR part 3835). Since local and State laws may vary, you should contact your local and State agencies where the claims are located to ensure all applicable laws and requirements are satisfied.
2. The claimant(s) must fill in the date in paragraph 1 for the applicable assessment year and the county and state where the claims are located.
3. All claim names, BLM serial numbers, legal descriptions, and original county recording information must be listed for the claims pertaining to this assessment notice.
4. The claimant(s) must complete paragraph 2 listing all labor or improvements which was performed on or did benefit the subject mining claims. The value and date of the labor or improvements must also be listed. The total amount of labor or improvements can be listed, but the total expenditure must equal at least \$100 for each claim.
5. The names and current mailing addresses of the person(s) performing the labor shall be listed in paragraph 3.
6. The name and current mailing address of each owner (claimant) of the claims shall be listed in paragraph 4. The mailing address shall be the owner's address and not the address of an agent or anyone representing the claimant. Be sure to note if there has been a change of address.
7. Paragraph 5 shall be completed to show the date it was verified that all monuments required by law were properly erected, all notices were posted, and that corners were appropriately designated for all claims listed.
8. An exact legible reproduction or duplicate (other than microfilm or other electronic media) of this affidavit or another type of affidavit of assessment work that you file or will file in the county where each claim is located, must be filed with the BLM on or before December 30 of the calendar year in which the assessment year ends. For mill or tunnel sites, a separate notice of intent to hold must be filed with the BLM on or before December 30. Requirements for filing a notice of intent to hold can be found at 43 CFR 3835.33.
9. A processing fee of \$10 for each claim listed must be remitted to the BLM along with this or any other affidavit of assessment work.

Barbarossa Mining Company  
3000 Custer Road #270-382  
Plano, Texas 75075

Bureau of Land Management  
Arizona State Office  
One North Central, Suite 800  
Phoenix, AZ 85004

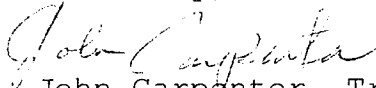
December 20, 2016

Re: AMC 268073-74  
AMC 269416-21  
AMC 277715-16

Dear Sirs:

Enclosed please find an Affidavit of Performance of Annual Work. Please file it and return it to the above address. Also please find enclosed \$100.00 for the filing fee.

Sincerely,


  
John Carpenter, Trustee

cc: JC  
Enclosures

PHOENIX, ARIZONA  
2017 JAN -3 P 3:36

Barbarossa Mining Company  
3000 Custer Road #270-382  
Plano, Texas 75075

NORTH TEXAS TX 75075  
DALLAS TX 75075  
28 DEC 2016 PM 2 L



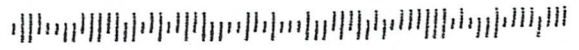
PHOENIX, ARIZONA

2011 JAN - 3 P 3:36

BLM RECEIVED

Bureau of Land Management  
Arizona State Office  
1 North Central Avenue  
Phoenix, Arizona 85004

85004-442700





**United States Department of the Interior**  
**Bureau of Land Management**  
 DIV OF LANDS, MINRLS & ENERGY  
 ONE N CENTRAL AVE  
 PHOENIX, AZ 85004 -4427  
 Phone: 602-417-9200

Receipt

No: 3736348

<b>Transaction #:</b> 3841791	
<b>Date of Transaction:</b> 01/04/2017	
<b>CUSTOMER:</b>	
BARBAROSSA MINING CO 3000 CUSTER RD # 270-382 PLANO, TX 75075-4422 US	

LINE #	QTY	DESCRIPTION	REMARKS	UNIT PRICE	TOTAL
1	1.00	LOCATABLE MINERALS / MINING CLAIMS- NOT NEW-UNADJUD, ONE AUTH NO. ONLY / MINING CLAIM MONEY RECEIVED <b>CASES: AMC268073/\$100.00</b>	POL 2016/10	- n/a -	100.00
<b>TOTAL:</b>					<b>\$100.00</b>

PAYMENT INFORMATION					
1	AMOUNT:	100.00	POSTMARKED:	12/29/2016	
	TYPE:	CHECK	RECEIVED:	01/03/2017	
	CHECK NO:	17-493972669			
	NAME:	BARBAROSA MINING COMPANY 3000 CUSTER RD # 270-382 PLANO TX 75075-4422 US			

REMARKS

This receipt was generated by the automated BLM Collections and Billing System and is a paper representation of a portion of the official electronic record contained therein.

UNITED STATES  
DEPARTMENT OF THE INTERIOR  
BUREAU OF LAND MANAGEMENT

505

MAINTENANCE FEE WAIVER CERTIFICATION

SEE INSTRUCTIONS ON PAGE 2

259412  
268063  
277715  
FORM APPROVED  
OMB NO. 4304-0111  
Expires: October 31, 2016  
RECEIVED  
BLM & STATE OFFICE

2016 AUG 30 P 2:07

PHOENIX, ARIZONA

1. This small miner waiver is filed for the assessment year beginning on September 1, 2016 and ending on September 1, 2017.
2. The undersigned and all related parties owned ten or fewer mining claims, mill, or tunnel sites located and maintained on Federal lands in the United States of America on September 1, 2016.
3. The undersigned have performed the assessment work required by law for each mining claim listed prior to filing this waiver and understand that by filing this form, the undersigned must file an affidavit of assessment work with the Bureau of Land Management (BLM) by the December 30th following the filing of this waiver.
4. The undersigned understand that if the assessment work obligation has not yet come due under 30 U.S.C. 28 (for those claims in their first assessment year only), a notice of intent to hold reciting this condition must be recorded by the December 30th following the filing of this waiver.
5. The undersigned understand that mill and tunnel sites may also be listed on this waiver and be waived from payment of the maintenance fee, and that a notice of intent to hold for these sites is required to be filed with the BLM by the December 30th following the filing of this waiver.
6. The undersigned understand and acknowledge that pursuant to 43 U.S.C. 1212 and 18 U.S.C. 1001, the filing or recording of a false, fictitious, or fraudulent document with the BLM may result in a fine of up to \$250,000, a prison term not to exceed five years, or both.
7. The mining claims, mill or tunnel sites for which this waiver from payment of the maintenance fees is requested are:

CLAIM OR SITE NAME	BLM RECORDATION SERIAL NUMBER
1. DSM #11-12	AMC 268073-74 ✓
2. Barbarossa #5-10	AMC 259416-21
3. Barbarossa #11-12	AMC 277715-16
4.	
5.	
6.	
7.	
8.	
9.	
10.	

The owner(s) (claimants) of the above mining claims and sites are:

Barbarossa Mining Co., John Carpenter, trustee  
 (Owner's Name - Please Print) John Carpenter, trustee  
 (Owner's Signature)

Plano TX 75075  
 (City) (State) (Zip Code)

---

(Owner's Name - Please Print) \_\_\_\_\_ (Owner's Signature) \_\_\_\_\_

(Owner's Mailing Address) \_\_\_\_\_ (City) \_\_\_\_\_ (State) \_\_\_\_\_ (Zip Code) \_\_\_\_\_

---

(Owner's Name - Please Print) \_\_\_\_\_ (Owner's Signature) \_\_\_\_\_

(Owner's Mailing Address) \_\_\_\_\_ (City) \_\_\_\_\_ (State) \_\_\_\_\_ (Zip Code) \_\_\_\_\_

---

(Owner's Name - Please Print) \_\_\_\_\_ (Owner's Signature) \_\_\_\_\_

(Owner's Mailing Address) \_\_\_\_\_ (City) \_\_\_\_\_ (State) \_\_\_\_\_ (Zip Code) \_\_\_\_\_

ENTERED  
483  
SEP 09 2016  
BY: [Signature]

NWV

(Owner's Name - Please Print)	<div style="text-align: center;"> <p>RECEIVED BLM ARIZONA STATE OFFICE 2011 AUG 30 P 2:01 PHOENIX, ARIZONA</p> </div>
(Owner's Mailing Address)	(City) (State) (Zip Code)
(Owner's Name - Please Print)	(Owner's Signature)
(Owner's Mailing Address)	(City) (State) (Zip Code)
(Owner's Name - Please Print)	(Owner's Signature)
(Owner's Mailing Address)	(City) (State) (Zip Code)
(Owner's Name - Please Print)	(Owner's Signature)
(Owner's Mailing Address)	(City) (State) (Zip Code)

18 U.S.C. 1001 and 43 U.S.C. 1212 make it a crime for any person knowingly and willfully to make to any department or agency of the United States any false, fictitious or fraudulent statements or representations as to any matter within its jurisdiction.

INSTRUCTIONS

1. This certification is made under the provisions of 43 U.S.C. § 1744 and 30 U.S.C. §28-28k and the regulations thereunder (43 CFR Part 3830).
2. The claimant(s) must fill in the dates in paragraph 1 for the beginning and ending of the assessment year for which this waiver is sought.
3. The claimant(s) must fill in the date in paragraph 2 for the beginning of the assessment year for which this waiver is sought.
4. All claim and site names and BLM serial numbers must be listed for the mining claims, mill sites, and tunnel sites for which the waiver is sought.
5. All owners of the mining claims, mill sites, and tunnel sites and their addresses must be given.
6. This waiver form must be signed by all the claimants or their designated agent, in original form. If an agent is designated, a notarized designation of agent, signed by all of the claimants with proper address given, must be submitted with this waiver.
7. This form must be filed no later than September 1st for the upcoming assessment year in the BLM State Office where the mining claims or sites are recorded, or the waiver cannot be granted by the BLM. (Example: To obtain a waiver for the assessment year 2012, which begins on September 1, 2011, you must qualify for and file for a waiver no later than September 1, 2011, in the proper BLM State Office.)
8. For all mining claims which require assessment work, you must record an affidavit of labor on or before the December 30th immediately following the filing of this waiver. For all other mining claims or sites waived, you must record a notice of intent to hold on or before the December 30th immediately following the filing of this waiver.
9. Mill and tunnel sites may also be listed on this waiver and be waived from payment of the maintenance fee. A notice of intent to hold for these sites is required to be filed by the December 30th following the filing of this waiver.

FOR OFFICIAL USE ONLY



Barbarossa Mining Company  
3000 Custer Road #270-382  
Plano, Texas 75075

Bureau of Land Management  
Arizona State Office  
1 North Central Avenue  
Phoenix, Arizona 85004

RECEIVED  
BLM AZ STATE OFFICE

2016 AUG 30 P 2:07

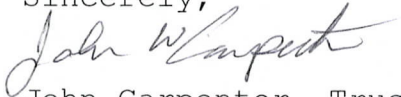
PHOENIX, ARIZONA

August 29, 2016

Dear Sirs:

Enclosed please find an original and one copy of a Maintenance Fee Payment Waiver. Please file them and return the copy to the above address.

Sincerely,



John Carpenter, Trustee

cc: JC  
Enclosures



UNITED STATES  
DEPARTMENT OF THE INTERIOR  
BUREAU OF LAND MANAGEMENT  
**MAINTENANCE FEE WAIVER CERTIFICATION**

RECEIVED  
BLM AZ STATE OFFICE  
FORM APPROVED  
OMB NO. 1004-0114  
Expires: October 31, 2016  
2016 AUG 30 P 2:08

SEE INSTRUCTIONS ON PAGE 2

1. This small miner waiver is filed for the assessment year beginning on September 1, 2016 and ending on September 1, 2017.
2. The undersigned and all related parties owned ten or fewer mining claims, mill, or tunnel sites located and maintained on Federal lands in the United States of America on September 1, 2016.
3. The undersigned have performed the assessment work required by law for each mining claim listed prior to filing this waiver and understand that by filing this form, the undersigned must file an affidavit of assessment work with the Bureau of Land Management (BLM) by the December 30th following the filing of this waiver.
4. The undersigned understand that if the assessment work obligation has not yet come due under 30 U.S.C. 28 (for those claims in their first assessment year only), a notice of intent to hold reciting this condition must be recorded by the December 30th following the filing of this waiver.
5. The undersigned understand that mill and tunnel sites may also be listed on this waiver and be waived from payment of the maintenance fee, and that a notice of intent to hold for these sites is required to be filed with the BLM by the December 30th following the filing of this waiver.
6. The undersigned understand and acknowledge that pursuant to 43 U.S.C. 1212 and 18 U.S.C. 1001, the filing or recording of a false, fictitious, or fraudulent document with the BLM may result in a fine of up to \$250,000, a prison term not to exceed five years, or both.
7. The mining claims, mill or tunnel sites for which this waiver from payment of the maintenance fees is requested are:

CLAIM OR SITE NAME	BLM RECORDATION SERIAL NUMBER
1. DSM #11-12	AMC 268073-74
2. Barbarossa #5-10	AMC 259416-21
3. Barbarossa #11-12	AMC 277715-16
4.	
5.	
6.	
7.	
8.	
9.	
10.	

The owner(s) (claimants) of the above mining claims and sites are:

Barbarossa Mining Co., John Carpenter, trustee  
(Owner's Name - Please Print)

*John Carpenter*, trustee  
(Owner's Signature)

Plano  
(Owner's Mailing Address)

TX 75075  
(City) (State) (Zip Code)

(Owner's Name - Please Print)

(Owner's Signature)

(Owner's Mailing Address)

(City) (State) (Zip Code)

(Owner's Name - Please Print)

(Owner's Signature)

(Owner's Mailing Address)

(City) (State) (Zip Code)

(Owner's Name - Please Print)

(Owner's Signature)

(Owner's Mailing Address)

(City) (State) (Zip Code)

(Owner's Name - Please Print)	<div style="position: relative; height: 20px;"> <span style="position: absolute; top: -10px; left: 50%; transform: translate(-50%, -100%); font-size: small;">(Owner's Signature)</span> </div>
(Owner's Mailing Address)	<div style="display: flex; justify-content: space-between; font-size: small;"> <span>(City)</span> <span>(State)</span> <span>(Zip Code)</span> </div>
(Owner's Name - Please Print)	<div style="position: relative; height: 20px;"> <span style="position: absolute; top: -10px; left: 50%; transform: translate(-50%, -100%); font-size: small;">(Owner's Signature)</span> </div>
(Owner's Mailing Address)	<div style="display: flex; justify-content: space-between; font-size: small;"> <span>(City)</span> <span>(State)</span> <span>(Zip Code)</span> </div>
(Owner's Name - Please Print)	(Owner's Signature)
(Owner's Mailing Address)	<div style="display: flex; justify-content: space-between; font-size: small;"> <span>(City)</span> <span>(State)</span> <span>(Zip Code)</span> </div>
(Owner's Name - Please Print)	(Owner's Signature)
(Owner's Mailing Address)	<div style="display: flex; justify-content: space-between; font-size: small;"> <span>(City)</span> <span>(State)</span> <span>(Zip Code)</span> </div>

RECEIVED  
BLM AZ STATE OFFICE

2011 AUG 30 P 2:08

PHOENIX, ARIZONA

---

18 U.S.C. 1001 and 43 U.S.C. 1212 make it a crime for any person knowingly and willfully to make to any department or agency of the United States any false, fictitious or fraudulent statements or representations as to any matter within its jurisdiction.

---

INSTRUCTIONS

1. This certification is made under the provisions of 43 U.S.C. § 1744 and 30 U.S.C. §28-28k and the regulations thereunder (43 CFR Part 3830).
2. The claimant(s) must fill in the dates in paragraph 1 for the beginning and ending of the assessment year for which this waiver is sought.
3. The claimant(s) must fill in the date in paragraph 2 for the beginning of the assessment year for which this waiver is sought.
4. All claim and site names and BLM serial numbers must be listed for the mining claims, mill sites, and tunnel sites for which the waiver is sought.
5. All owners of the mining claims, mill sites, and tunnel sites and their addresses must be given.
6. This waiver form must be signed by all the claimants or their designated agent, in original form. If an agent is designated, a notarized designation of agent, signed by all of the claimants with proper address given, must be submitted with this waiver.
7. This form must be filed no later than September 1st for the upcoming assessment year in the BLM State Office where the mining claims or sites are recorded, or the waiver cannot be granted by the BLM. (Example: To obtain a waiver for the assessment year 2012, which begins on September 1, 2011, you must qualify for and file for a waiver no later than September 1, 2011, in the proper BLM State Office.)
8. For all mining claims which require assessment work, you must record an affidavit of labor on or before the December 30th immediately following the filing of this waiver. For all other mining claims or sites waived, you must record a notice of intent to hold on or before the December 30th immediately following the filing of this waiver.
9. Mill and tunnel sites may also be listed on this waiver and be waived from payment of the maintenance fee. A notice of intent to hold for these sites is required to be filed by the December 30th following the filing of this waiver.

FOR OFFICIAL USE ONLY

Barbarossa Mining Company  
3000 Custer Road #270-382  
Plano, Texas 75075

NORTH TEXAS TX P&DC  
DALLAS TX 750  
26 AUG 2016 PM 7 L



RECEIVED  
BLM AZ STATE OFFICE

2016 AUG 30 P 2:07

PHOENIX, ARIZONA

Bureau of Land Management  
Arizona State Office  
1 North Central Avenue  
Phoenix, Arizona 85004


85004-442700





Barbarossa Mining Company  
3000 Custer Road #270-382  
Plano, Texas 75075

NORTH TEXAS TX P&DC  
DALLAS TX 750  
26 AUG 2016 PM 7 1




RECEIVED  
BLM AZ STATE OFFICE

2016 AUG 30 P 2:07

PHOENIX, ARIZONA

Bureau of Land Management  
Arizona State Office  
1 North Central Avenue  
Phoenix, Arizona 85004

85004-442700





Barbarossa Mining Company  
3000 Custer Road #270-382  
Plano, Texas 75075

Bureau of Land Management  
Arizona State Office  
One North Central, Suite 800  
Phoenix, AZ 85004

259412  
268063  
277715

RECEIVED  
BLM AZ STATE OFFICE  
2016 JAN - 4 A 9:40  
PHOENIX, ARIZONA


December 30, 2014

Re: AMC 268073-74  
AMC 269416-21  
AMC 277715-16

Dear Sirs:

Enclosed please find an Affidavit of Performance of Annual Work. Please file it and return it to the above address. Also please find enclosed \$100.00 for the filing fee.

Sincerely,

  
John Carpenter, Trustee

cc: JC  
Enclosures

UNITED STATES  
DEPARTMENT OF THE INTERIOR  
BUREAU OF LAND MANAGEMENT

AFFIDAVIT OF ANNUAL ASSESSMENT WORK

WHEN RECORDED, MAIL DOCUMENT TO:

NAME: Barbarossa Mining Co.

ADDRESS: 3000 Custer Road #270-382

CITY, STATE, ZIP: Plano, Texas 75075

FOR COUNTY RECORDER'S USE

No. of Claims 10

x \$10/claim

Total due BLM \$ 100.<sup>00</sup>


TO ALL WHOM IT MAY CONCERN:

- The undersigned certifies that at least \$100 per claim was expended for development, labor and improvements, or equivalent value added, as the annual assessment work for the assessment year ending September 1, 2015 for the following contiguous unpatented mining claim(s), located in the County of Gila, in the State of Arizona.

BLM Serial No.	Name of Claim	Tp Rg Sec Mer				County Recordation Book and Page No.	Date
		Example: 13N 5E 14 MDM					
268073	DSM #11	T2S	R14E	25		699/66	
268074	DSM #12	T2S	R14E	25		699/67	
259416	Barbarossa #5	T3S	R15E	31		675/575-82	
259417	Barbarossa #6	T3S	R15E	31		675/575-82	
259418	Barbarossa #7	T3S	R15E	31		675/575-82	
259419	Barbarossa #8	T3S	R15E	31		675/575-82	
259420	Barbarossa #9	T3S	R15E	31		675/575-82	
259421	Barbarossa #10	T3S	R15E	31		675/575-82	
277715	Barbarossa #11	T3S	R15E	31		721/508-09	
277716	Barbarossa #12	T3S	R15E	31		721/508-09	

RECEIVED  
 BLM ASSESSMENT OFFICE  
 2016 JAN - 4 A 9:40  
 HOENIX, ARIZONA

(Continued on page 2)



RECEIPT # 3467840

2. Type of labor and improvements (specify what was done and give the total value for that labor and improvement to show at least \$100 for each claim). If a geological, geochemical, or geophysical survey was performed, as per 30 U.S.C. 28-1, reference the title of the report of survey, give cost and date of the survey and report, and indicate it was filed with the County Recorder:

Description of Work Performed	Value of Work Performed	Date Work Was Performed
Road Repair	\$1000.00	April 21-22, 2015

3. Name and mailing address of each person who performed the labor and improvements:

<b>Name (please print)</b> <u>Custom Milling Services</u> <u>J. Peavler</u> <u> </u> <u> </u> <u> </u>	<b>Current Mailing Address (please print)</b> <u>P.O. Box 588, Bertram, TX 78605</u> <u>same</u> <u> </u> <u> </u> <u> </u>
---	--

4. Name and mailing address of each person who holds and claims the subject mining claim(s) for the valuable minerals contained therein. Be sure to indicate if there is a change of address:

<b>Name (please print)</b> <u>John Carpenter, trustee</u> <u>for Barbarossa Mining Co.</u> <u> </u> <u> </u> <u> </u> <u> </u> <u> </u>	<b>Current Mailing Address (please print)</b> <u>3000 Custer Road #270-382, Plano, TX 75075</u> <u> </u> <u> </u> <u> </u> <u> </u> <u> </u>
--	--

RECEIVED  
 BLM ARIZONA OFFICE  
 2018 JAN - 4 A 9:41  
 PHOENIX, ARIZONA

5. The undersigned testifies that on the date of August 27, 2003, all monuments required by law were erect upon the subject claim(s), and all notices required by law were posted on the subject claim(s) or copies thereof were in place, and at said date, each corner monument bore or contained



markings sufficient to appropriately designate the corner of the claim to which it pertains and the name of the claim(s).

I hereby certify under penalty of perjury under the laws of the State of Arizona that the foregoing statements are true and correct:

John Carpenter  
(Signature of person responsible for above statement)

Date: 12-28-2015

Title 18 U.S.C. 1001 and 43 U.S.C. 1212 make it a crime for any person knowingly and willfully to make to any department or agency of the United States any false, fictitious or fraudulent statements or representations as to any matter within its jurisdiction.


**Notary Block**

SUBSCRIBED AND SWORN TO before me, this 28<sup>th</sup> day of Dec. 20 15

By: [Signature]  
(Signature of Affiant)

Title: Notary Public, State of Texas

My Commission Expires: 11-08-2017



**INSTRUCTIONS**

1. This is an optional form that may be used to satisfy the requirements for the Bureau of Land Management (BLM) under the provisions of 43 U.S.C. §1744 and 30 U.S.C. §28-28d and the regulations thereunder (43 CFR part 3835). Since local and State laws may vary, you should contact your local and State agencies where the claims are located to ensure all applicable laws and requirements are satisfied.
2. The claimant(s) must fill in the date in paragraph 1 for the applicable assessment year and the county and state where the claims are located.
3. All claim names, BLM serial numbers, legal descriptions, and original county recording information must be listed for the claims pertaining to this assessment notice.
4. The claimant(s) must complete paragraph 2 listing all labor or improvements which was performed on or did benefit the subject mining claims. The value and date of the labor or improvements must also be listed. The total amount of labor or improvements can be listed, but the total expenditure must equal at least \$100 for each claim.
5. The names and current mailing addresses of the person(s) performing the labor shall be listed in paragraph 3.
6. The name and current mailing address of each owner (claimant) of the claims shall be listed in paragraph 4. The mailing address shall be the owner's address and not the address of an agent or anyone representing the claimant. Be sure to note if there has been a change of address.
7. Paragraph 5 shall be completed to show the date it was verified that all monuments required by law were properly erected, all notices were posted, and that corners were appropriately designated for all claims listed.
8. An exact legible reproduction or duplicate (other than microfilm or other electronic media) of this affidavit or another type of affidavit of assessment work that you file or will file in the county where each claim is located, must be filed with the BLM on or before December 30 of the calendar year in which the assessment year ends. For mill or tunnel sites, a separate notice of intent to hold must be filed with the BLM on or before December 30. Requirements for filing a notice of intent to hold can be found at 43 CFR 3835.33.
9. A processing fee of \$10 for each claim listed must be remitted to the BLM along with this or any other affidavit of assessment work.

RECEIVED  
BLM  
OFFICE  
PHOENIX, ARIZONA  
JAN - 4 A  
9:41



Barbarossa Mining Company  
3000 Custer Road #270-382  
Plano, Texas 75075

RECEIVED  
BLM AZ STATE OFFICE

2016 JAN -4 A 9:34

PHOENIX, ARIZONA

Bureau of Land Management  
Arizona State Office  
1 North Central Avenue  
Phoenix, Arizona 85004

**PRIORITY®**  
**★ MAIL ★**

**FLAT RATE ENVELOPE**  
ONE RATE ★ ANY WEIGHT\*

APPLY PRIORITY MAIL POSTAGE HERE

Destination: 85004

0 Lb 1.80 Oz

Dec 30, 15

4832470147-88


1006

**PRIORITY MAIL® 2-Day**

Expected Delivery Day: 01/02/2016

C041

**USPS TRACKING NUMBER**



9505 5121 2048 5364 1331 77

\* For International shipments, the maximum weight is 4 lbs.

EP14H July 2013 Outer Dimension: 10 x 5



PS00001000064

EP14H July 2013  
OD: 10 x 5

**UNITED STATES POSTAL SERVICE®**

Label 106A, May 2008

Visit us at [usps.com](http://usps.com)

UNITED STATES POSTAL SERVICE

**PRIORITY MAIL**  
PRESS HERE TO SEAL

TRACKED  
INSURED

\* Domestic only.

**VISIT US AT USPS.COM®**  
ORDER FREE SUPPLIES ONLINE

RECEIVED  
AZ STATE OFFICE

JAN - 4 9:33 A

PHOENIX, ARIZONA

Label 106A, May 2008

Visit us at [usps.com](http://usps.com)

UNITED STATES POSTAL SERVICE

**PRIORITY MAIL**

**UNITED STATES POSTAL SERVICE®**

Retail

**P**

US POSTAGE PAID

**\$5.75**

Origin: 76107

\* Domestic only

PICKUP AVAILABLE

INSURANCE INCLUDED \*

USPS TRACKING™ INCLUDED \*

DATE OF DELIVERY SPECIFIED \*

**PRIORITY MAIL**

Label 106A, May 2008

Visit us at [usps.com](http://usps.com)

UNITED STATES POSTAL SERVICE  
PRESS HERE TO SEAL

This product is for use with Priority Mail® shipments. Misuse may be a violation of federal law. This tape is not for resale. © U.S. Postal Service; July 2013; All rights reserved.



**United States Department of the Interior**  
**Bureau of Land Management**  
LANDS/RECREATION & PLANNING  
ONE N CENTRAL AVE  
PHOENIX, AZ 85004 -2203  
Phone: 602-417-9200

Receipt

No: 3467840

<b>Transaction #:</b> 3567756	
<b>Date of Transaction:</b> 01/05/2016	
CUSTOMER:	
BARBAROSSA MINING CO 3000 CUSTER RD # 270-382 PLANO, TX 75075-4422 US	

LINE #	QTY	DESCRIPTION	REMARKS	UNIT PRICE	TOTAL
1	1.00	LOCATABLE MINERALS / MINING CLAIMS- NOT NEW-UNADJUD, ONE AUTH NO. ONLY / MINING CLAIM MONEY RECEIVED CASES: AMC268073/\$100.00	POL - 10 2015	- n/a -	100.00
<b>TOTAL:</b>					<b>\$100.00</b>

PAYMENT INFORMATION					
1	AMOUNT:	100.00	POSTMARKED:	12/30/2015	
	TYPE:	CHECK	RECEIVED:	01/04/2016	
	CHECK NO:	17103799428			
	NAME:	CARPENTER, JOHN 3000 CUSTER RD # 270-382 PLANO TX 75075-4422 US			

REMARKS

This receipt was generated by the automated BLM Collections and Billing System and is a paper representation of a portion of the official electronic record contained therein.

UNITED STATES  
DEPARTMENT OF THE INTERIOR  
BUREAU OF LAND MANAGEMENT

LS90

259412 277715  
268063

MAINTENANCE FEE WAIVER CERTIFICATION

REC'D FORM APPROVED  
BLM AZ BLM 004-0114  
Expires: October 31, 2016

SEE INSTRUCTIONS ON PAGE 2

2015 OCT 26 P 2:29

PHOENIX, ARIZONA

1. This small miner waiver is filed for the assessment year beginning on September 1, 2015 and ending on September 1, 2016.
2. The undersigned and all related parties owned ten or fewer mining claims, mill, or tunnel sites located and maintained on Federal lands in the United States of America on September 1, 2015.
3. The undersigned have performed the assessment work required by law for each mining claim listed prior to filing this waiver and understand that by filing this form, the undersigned must file an affidavit of assessment work with the Bureau of Land Management (BLM) by the December 30th following the filing of this waiver.
4. The undersigned understand that if the assessment work obligation has not yet come due under 30 U.S.C. 28 (for those claims in their first assessment year only), a notice of intent to hold reciting this condition must be recorded by the December 30th following the filing of this waiver.
5. The undersigned understand that mill and tunnel sites may also be listed on this waiver and be waived from payment of the maintenance fee, and that a notice of intent to hold for these sites is required to be filed with the BLM by the December 30th following the filing of this waiver.
6. The undersigned understand and acknowledge that pursuant to 43 U.S.C. 1212 and 18 U.S.C. 1001, the filing or recording of a false, fictitious, or fraudulent document with the BLM may result in a fine of up to \$250,000, a prison term not to exceed five years, or both.
7. The mining claims, mill or tunnel sites for which this waiver from payment of the maintenance fees is requested are:

CLAIM OR SITE NAME	BLM RECORDATION SERIAL NUMBER
1. DSM #11-12	AMC 268073-74
2. Barbarossa #5-10	AMC 259416-21
3. Barbarossa #11-12	AMC 277715-16
4.	
5.	
6.	
7.	
8.	
9.	
10.	

The owner(s) (claimants) of the above mining claims and sites are:

Barbarossa Mining Co., John Carpenter, trustee  
(Owner's Name - Please Print)

*J.W. Capote*, trustee  
(Owner's Signature)

3000 Custer Rd, #270-382  
(Owner's Mailing Address)

Plano TX 75075  
(City) (State) (Zip Code)

(Owner's Name - Please Print)

(Owner's Signature)

(Owner's Mailing Address)

(City) (State) (Zip Code)

(Owner's Name - Please Print)

(Owner's Signature)

(Owner's Mailing Address)

(City) (State) (Zip Code)

(Owner's Name - Please Print)

(Owner's Signature)

(Owner's Mailing Address)

(City) (State) (Zip Code)



(Owner's Name - Please Print)	(Owner's Signature)		
(Owner's Mailing Address)	(City)	(State)	(Zip Code)
(Owner's Name - Please Print)	(Owner's Signature)		
(Owner's Mailing Address)	(City)	(State)	(Zip Code)
(Owner's Name - Please Print)	(Owner's Signature)		
(Owner's Mailing Address)	(City)	(State)	(Zip Code)
(Owner's Name - Please Print)	(Owner's Signature)		
(Owner's Mailing Address)	(City)	(State)	(Zip Code)

---

18 U.S.C. 1001 and 43 U.S.C. 1212 make it a crime for any person knowingly and willfully to make to any department or agency of the United States any false, fictitious or fraudulent statements or representations as to any matter within its jurisdiction.

---

**INSTRUCTIONS**

1. This certification is made under the provisions of 43 U.S.C. § 1744 and 30 U.S.C. §28-28k and the regulations thereunder (43 CFR Part 3830).
2. The claimant(s) must fill in the dates in paragraph 1 for the beginning and ending of the assessment year for which this waiver is sought.
3. The claimant(s) must fill in the date in paragraph 2 for the beginning of the assessment year for which this waiver is sought.
4. All claim and site names and BLM serial numbers must be listed for the mining claims, mill sites, and tunnel sites for which the waiver is sought.
5. All owners of the mining claims, mill sites, and tunnel sites and their addresses must be given.
6. This waiver form must be signed by all the claimants or their designated agent, in original form. If an agent is designated, a notarized designation of agent, signed by all of the claimants with proper address given, must be submitted with this waiver.
7. This form must be filed no later than September 1st for the upcoming assessment year in the BLM State Office where the mining claims or sites are recorded, or the waiver cannot be granted by the BLM. (Example: To obtain a waiver for the assessment year 2012, which begins on September 1, 2011, you must qualify for and file for a waiver no later than September 1, 2011, in the proper BLM State Office.)
8. For all mining claims which require assessment work, you must record an affidavit of labor on or before the December 30th immediately following the filing of this waiver. For all other mining claims or sites waived, you must record a notice of intent to hold on or before the December 30th immediately following the filing of this waiver.
9. Mill and tunnel sites may also be listed on this waiver and be waived from payment of the maintenance fee. A notice of intent to hold for these sites is required to be filed by the December 30th following the filing of this waiver.

**FOR OFFICIAL USE ONLY**

RECEIVED  
BLM AZ STATE OFFICE  
PHOENIX ARIZONA  
2015 OCT 20 P 2:29

COURTESY NOTICE

RECEIVED  
BLM AZ STATE OFFICE

2015 OCT 26 P 2:29

PHOENIX, ARIZONA

October 6, 2015

Barbarossa Mining Co., John Carpenter:

Our office received your Maintenance Fee Waiver Certification on September 1, 2015. Unfortunately you used an outdated form (Expires: August 31, 2013). I have enclosed the current form for your use along with a copy of the one you submitted. Please complete the new form (Expires: October 31, 2016) ensuring it contains original signatures of claimant(s) and return to BLM within two weeks of this notice. If you have any questions feel free to call me at (602) 417-9355.

Thank you,

Iran Reyman  
Legal Instruments Examiner  
Bureau of Land Management  
Arizona State Office

Barbarossa Mining Company  
3000 Custer Road #270-382  
Plano, Texas 75075

NORTH TEXAS TX F&DC  
DALLAS TX 750  
21 OCT 2015 PM 10 L



Bureau of Land Management  
Arizona State Office  
1 North Central Avenue  
Phoenix, Arizona 85004

85004-442700



UNITED STATES  
DEPARTMENT OF THE INTERIOR  
BUREAU OF LAND MANAGEMENT

590

259412 277715  
268063  
FORM APPROVED  
OMB NO. 1004-0114  
Expires: August 31, 2013

MAINTENANCE FEE WAIVER CERTIFICATION

SEE INSTRUCTIONS ON PAGE 2

1. This small miner waiver is filed for the assessment year beginning on September 1, 2015 and ending on September 1, 2016.
2. The undersigned and all related parties owned ten or fewer mining claims, mill, or tunnel sites located and maintained on Federal lands in the United States of America on September 1, 2015.
3. The undersigned have performed the assessment work required by law for each mining claim listed prior to filing this waiver and understand that by filing this form, an affidavit of assessment work must be recorded by the December 30th following the filing of this waiver.
4. The undersigned understand that if the assessment work obligation has not yet come due under 30 U.S.C. 28 (for those claims in their first assessment year only), a notice of intent to hold reciting this condition must be recorded by the December 30th following the filing of this waiver.
5. The undersigned understand that mill and tunnel sites may also be listed upon this waiver and be waived from payment of the maintenance fee, and that a notice of intent to hold for these sites is required to be recorded by the December 30th immediately following the filing of this waiver.
6. The undersigned understand and acknowledge that pursuant to 43 U.S.C. 1212 and 18 U.S.C. 1001, the filing or recording of a false, fictitious, or fraudulent document with the Bureau of Land Management may result in a fine of up to \$250,000, a prison term not to exceed five years, or both.
7. The mining claims, mill or tunnel sites for which this waiver from payment of the maintenance fees is requested are:

CLAIM OR SITE NAME	BLM RECORDATION SERIAL NUMBER
1. DSM #11-12	AMC 268073-74 ✓
2. Barbarossa #5-10	AMC 259416-21
3. Barbarossa #11-12	AMC 277715-16
4.	
5.	
6.	
7.	
8.	
9.	
10.	

The owner(s) (claimants) of the above mining claims and sites are:

Barbarossa Mining Co., John Carpenter, trustee  
(Owner's Name - Please Print)

*John Carpenter*, trustee  
(Owner's Signature)

3000 Custer Road #270-382  
(Street or P.O. Box)

Plano TX 75075  
(City) (State) (Zip Code)

(Owner's Name - Please Print)

(Owner's Signature)

(Street or P.O. Box)

(City) (State) (Zip Code)

(Owner's Name - Please Print)

(Owner's Signature)

(Street or P.O. Box)

(City) (State) (Zip Code)

(Continued on page 2)

ENTERED  
SEP 10 2015  
BY: *jk*

RECEIVED  
BLM AZ  
2015 SEP - 1 P 2:04  
PHOENIX, ARIZONA

NEW  
10 SEP 15  
*jk*



(Owner's Name - Please Print)

(Owner's Signature)

(Street or P.O. Box)

(City)

(State)

(Zip Code)

(Owner's Name - Please Print)

(Owner's Signature)

(Street or P.O. Box)

(City)

(State)

(Zip Code)

(Owner's Name - Please Print)

(Owner's Signature)

(Street or P.O. Box)

(City)

(State)

(Zip Code)

(Owner's Name - Please Print)

(Owner's Signature)

(Street or P.O. Box)

(City)

(State)

(Zip Code)

Title 18 U.S.C. Section 1001 and Title 43 U.S.C. Section 1212 makes it a crime for any person knowingly and willfully to make to any department or agency of the United States any false, fictitious or fraudulent statements or representations as to any matter within its jurisdiction.

INSTRUCTIONS

1. This certification is made under the provisions of §1744 of Title 43 and § 28-28k of Title 30 of the United States Code; and the regulations thereunder (43 CFR Part 3830).
2. The claimant(s) must fill in the dates in paragraph 1 for the beginning and ending of the assessment year for which this waiver is sought.
3. The claimant(s) must fill in the date in paragraph 2 for the beginning of the assessment year for which this waiver is sought.
4. All claim and site names and Bureau of Land Management (BLM) serial numbers must be listed for the mining claims, mill sites, and tunnel sites for which the waiver is sought.
5. All owners of the mining claims, mill sites, and tunnel sites and their addresses must be given.
6. This waiver form must be signed by all the claimants or their designated agent, in original form. If an agent is designated, a notarized designation of agent, signed by all of the claimants with proper address given, must be submitted with this waiver.
7. This form must be filed no later than September 1st for the upcoming assessment year in the BLM State Office where the mining claims or sites are recorded, or the waiver cannot be granted by the BLM. (Example: To obtain a waiver for the assessment year 2012, which begins on September 1, 2011, you must qualify for and file for a waiver no later than September 1, 2011, in the proper BLM State Office.)
8. For all mining claims which require assessment work, you must record an affidavit of labor on or before the December 30th immediately following the filing of this waiver. For all other mining claims or sites waived, you must record a notice of intent to hold on or before the December 30th immediately following the filing of this waiver.
9. Mill and tunnel sites may also be listed upon this waiver and be waived from payment of the maintenance fee. A notice of intent to hold for these sites is required to be filed by the December 30th following the filing of this waiver.

PHOENIX, ARIZONA  
 2015 SEP - 1 P 2:04  
 BLM RECEIVED

FOR OFFICIAL USE ONLY

Barbarossa Mining Company  
3000 Custer Road #270-382  
Plano, Texas 75075

NORTH TEXAS TX P&DC  
DALLAS TX 750  
29 AUG 2015 PM 4 L



RECEIVED  
BLM AZ STATE

2015 SEP -1 P 2:04

PHOENIX, ARIZONA

Bureau of Land Management  
Arizona State Office  
1 North Central Avenue  
Phoenix, Arizona 85004

85004442700



Barbarossa Mining Company  
3000 Custer Road #270-382  
Plano, Texas 75075

Bureau of Land Management  
Arizona State Office  
1 North Central Avenue  
Phoenix, Arizona 85004

August 29, 2015

Dear Sirs:

Enclosed please find an original and one copy of a Maintenance Fee Payment Waiver. Please file them and return the copy to the above address.

Sincerely,



John Carpenter, Trustee

cc: JC  
Enclosures

PHOENIX, ARIZONA

2015 SEP - 1 P 2:04

RECEIVED  
BLM AZ STATE OFFICE

268063  
259412  
277715

Barbarossa Mining Company  
3000 Custer Road #270-382  
Plano, Texas 75075

Bureau of Land Management  
Arizona State Office  
One North Central, Suite 800  
Phoenix, AZ 85004

December 26, 2014

Re: AMC 268073-74  
AMC 269416-21  
AMC 277715-16

Dear Sirs:

Enclosed please find an Affidavit of Performance of Annual Work. Please file it and return it to the above address. Also please find enclosed \$100.00 for the filing fee.

Sincerely,

*John W. Carpenter, Trustee*  
John Carpenter, Trustee

cc: JC  
Enclosures

RECEIVED  
2014 DEC 30 P 2:49  
PHOENIX, ARIZONA

RECEIVED  
JAN 2  
Rom



UNITED STATES  
DEPARTMENT OF THE INTERIOR  
BUREAU OF LAND MANAGEMENT

**AFFIDAVIT OF ANNUAL ASSESSMENT WORK**

WHEN RECORDED, MAIL DOCUMENT TO:

NAME: Barbarossa Mining Co.

ADDRESS: 3000 Custer Road #270-382

CITY, STATE, ZIP: Plano, Texas 75075

FOR COUNTY RECORDER'S USE

No. of Claims 10  
x \$10/claim  
Total due BLM \$ \$100.00

TO ALL WHOM IT MAY CONCERN:

I, The undersigned certifies that at least \$100 per claim was expended for development, labor and improvements, or equivalent value added, as the annual assessment work for the assessment year ending September 1, 2014 for the following contiguous unpatented mining claim(s), located in the County of Gila, in the State of Arizona.

BLM Serial No.	Name of Claim	Tp	Rg	Sec	Mer	County Recordation Book and Page No.	Date
268073	DSM #11	T2S	R14E	25		699/66	
268074	DSM #12	T2S	R14E	25		699/67	
259416	Barbarossa #5	T3S	R15E	31		675/575-82	
259417	Barbarossa #6	T3S	R15E	31		675/575-82	
259418	Barbarossa #7	T3S	R15E	31		675/575-82	
259419	Barbarossa #8	T3S	R15E	31		675/575-82	
259420	Barbarossa #9	T3S	R15E	31		675/575-82	
259421	Barbarossa #10	T3S	R15E	31		675/575-82	
277715	Barbarossa #11	T3S	R15E	31		721/508-09	
277716	Barbarossa #12	T3S	R15E	31		721/508-09	

(Continued on page 2)

Bureau of Land Management

RECEIPT # 3200227

GILA COUNTY, ARIZONA

SEP 30 2:49

2. Type of labor and improvements (specify what was done and give the total value for that labor and improvement to show at least \$100 for each claim). If a geological, geochemical, or geophysical survey was performed, as per 30 U.S.C. 28-1, reference the title of the report of survey, give cost and date of the survey and report, and indicate it was filed with the County Recorder:

Description of Work Performed	Value of Work Performed	Date Work Was Performed
Road maintenance/repair	1150.00	July 19-26
Collection of ore samples	375.00	May 3-5
Drilling for ore samples	630.00	June 17-18

3. Name and mailing address of each person who performed the labor and improvements:

**Name (please print)**  
 Custom Milling Services  
 J. Peavler  
 \_\_\_\_\_  
 \_\_\_\_\_  
 \_\_\_\_\_

**Current Mailing Address (please print)**  
 P.O. Box 588, Bertram, TX 78605  
 same  
 \_\_\_\_\_  
 \_\_\_\_\_  
 \_\_\_\_\_

4. Name and mailing address of each person who holds and claims the subject mining claim(s) for the valuable minerals contained therein. Be sure to indicate if there is a change of address:

**Name (please print)**  
 John Carpenter, trustee  
 for Barbarossa Mining Co.  
 \_\_\_\_\_  
 \_\_\_\_\_  
 \_\_\_\_\_  
 \_\_\_\_\_  
 \_\_\_\_\_

**Current Mailing Address (please print)**  
 3000 Custer Road #270-382, Plano, TX 75075  
 \_\_\_\_\_  
 \_\_\_\_\_  
 \_\_\_\_\_  
 \_\_\_\_\_  
 \_\_\_\_\_

PHOENIX, ARIZONA  
 2014 DEC 30 P 2:49

5. The undersigned testifies that on the date of August 27, 2003, all monuments required by law were erect upon the subject claim(s), and all notices required by law were posted on the subject claim(s) or copies thereof were in place, and at said date, each corner monument bore or contained

markings sufficient to appropriately designate the corner of the claim to which it pertains and the name of the claim(s).

I hereby certify under penalty of perjury under the laws of the State of Arizona that the foregoing statements are true and correct:

John W. Carpenter Date: 12-26-14  
(Signature of person responsible for above statement)

Title 18 U.S.C. 1001 and 43 U.S.C. 1212 make it a crime for any person knowingly and willfully to make to any department or agency of the United States any false, fictitious or fraudulent statements or representations as to any matter within its jurisdiction.


**Notary Block**

SUBSCRIBED AND SWORN TO before me, this 26<sup>th</sup> day of December 20 14

By: Savannah Lee Wood  
(Signature of Affiant)

Title: Notary Public, State of Texas

My Commission Expires: \_\_\_\_\_



**INSTRUCTIONS**

1. This is an optional form that may be used to satisfy the requirements for the Bureau of Land Management (BLM) under the provisions of 43 U.S.C. §1744 and 30 U.S.C. §28-28d and the regulations thereunder (43 CFR part 3835). Since local and State laws may vary, you should contact your local and State agencies where the claims are located to ensure all applicable laws and requirements are satisfied.
2. The claimant(s) must fill in the date in paragraph 1 for the applicable assessment year and the county and state where the claims are located.
3. All claim names, BLM serial numbers, legal descriptions, and original county recording information must be listed for the claims pertaining to this assessment notice.
4. The claimant(s) must complete paragraph 2 listing all labor or improvements which was performed on or did benefit the subject mining claims. The value and date of the labor or improvements must also be listed. The total amount of labor or improvements can be listed, but the total expenditure must equal at least \$100 for each claim.
5. The names and current mailing addresses of the person(s) performing the labor shall be listed in paragraph 3.
6. The name and current mailing address of each owner (claimant) of the claims shall be listed in paragraph 4. The mailing address shall be the owner's address and not the address of an agent or anyone representing the claimant. Be sure to note if there has been a change of address.
7. Paragraph 5 shall be completed to show the date it was verified that all monuments required by law were properly erected, all notices were posted, and that corners were appropriately designated for all claims listed.
8. An exact legible reproduction or duplicate (other than microfilm or other electronic media) of this affidavit or another type of affidavit of assessment work that you file or will file in the county where each claim is located, must be filed with the BLM on or before December 30 of the calendar year in which the assessment year ends. For mill or tunnel sites, a separate notice of intent to hold must be filed with the BLM on or before December 30. Requirements for filing a notice of intent to hold can be found at 43 CFR 3835.33.
9. A processing fee of \$10 for each claim listed must be remitted to the BLM along with this or any other affidavit of assessment work.

DEC 30 PM 2:49


Barbarossa Mining Company  
3000 Custer Road #270-382  
Plano, Texas 75075

RECEIVED  
BLM STATE OFFICE

2014 DEC 30 P 2:27

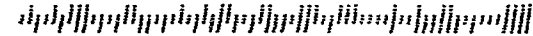
PHOENIX, ARIZONA

NORTH TEXAS TX P8DC  
DALLAS TX 75201  
26 DEC 2014 PM 2:17



Bureau of Land Management  
Arizona State Office  
1 North Central Avenue  
Phoenix, Arizona 85004

85004442700





**United States Department of the Interior**  
**Bureau of Land Management**  
 LANDS/RECREATION & PLANNING  
 ONE N CENTRAL AVE  
 PHOENIX, AZ 85004 -2203  
 Phone: 602-417-9200

Receipt

No: 3200227

<b>Transaction #:</b> 3293729	
<b>Date of Transaction:</b> 12/31/2014	
<b>CUSTOMER:</b>	
BARBAROSSA MINING CO 3000 CUSTER RD # 270-382 PLANO, TX 75075-4422 US	

LINE #	QTY	DESCRIPTION	REMARKS	UNIT PRICE	TOTAL
1	1.00	LOCATABLE MINERALS / MINING CLAIMS- NOT NEW-UNADJUD, ONE AUTH NO. ONLY / MINING CLAIM MONEY RECEIVED CASES: AMC268073/\$100.00	POL (10) 2014	- n/a -	100.00
<b>TOTAL:</b>					<b>\$100.00</b>

PAYMENT INFORMATION					
1	AMOUNT:	100.00	POSTMARKED:	N/A	
	TYPE:	CHECK	RECEIVED:	12/30/2014	
	CHECK NO:	17079373748			
	NAME:	BARBAROSSA MINING CO 3000 CUSTER RD # 270-382 PLANO TX 75075-4422 US			

<b>REMARKS</b>

This receipt was generated by the automated BLM Collections and Billing System and is a paper representation of a portion of the official electronic record contained therein.

ENTERED  
 JAN 05 2015  
 BY: *R Am*

UNITED STATES  
DEPARTMENT OF THE INTERIOR  
BUREAU OF LAND MANAGEMENT

1546

MAINTENANCE FEE WAIVER CERTIFICATION

268063  
FORM APPROVED  
OMB NO. 1004-0114  
Expires: August 31, 2013  
259412  
277715

SEE INSTRUCTIONS ON PAGE 2

- This small miner waiver is filed for the assessment year beginning on September 1, 2014 and ending on September 1, 2015.
- The undersigned and all related parties owned ten or fewer mining claims, mill, or tunnel sites located and maintained on Federal lands in the United States of America on September 1, 2014.
- The undersigned have performed the assessment work required by law for each mining claim listed prior to filing this waiver and understand that by filing this form, an affidavit of assessment work must be recorded by the December 30th following the filing of this waiver.
- The undersigned understand that if the assessment work obligation has not yet come due under 30 U.S.C. 28 (for those claims in their first assessment year only), a notice of intent to hold reciting this condition must be recorded by the December 30th following the filing of this waiver.
- The undersigned understand that mill and tunnel sites may also be listed upon this waiver and be waived from payment of the maintenance fee, and that a notice of intent to hold for these sites is required to be recorded by the December 30th immediately following the filing of this waiver.
- The undersigned understand and acknowledge that pursuant to 43 U.S.C. 1212 and 18 U.S.C. 1001, the filing or recording of a false, fictitious, or fraudulent document with the Bureau of Land Management may result in a fine of up to \$250,000, a prison term not to exceed five years, or both.
- The mining claims, mill or tunnel sites for which this waiver from payment of the maintenance fees is requested are:

CLAIM OR SITE NAME	BLM RECORDATION SERIAL NUMBER
1. DSM #11-12	AMC 268073-74
2. Barbarossa #5-10	AMC 259416-21
3. Barbarossa #11-12	AMC 277715-16
4.	
5.	
6.	
7.	
8.	
9.	
10.	

RECEIVED  
BLM AZ STATE OFFICE  
2014 AUG 29 P 1:21  
PHOENIX, ARIZONA

The owner(s) (claimants) of the above mining claims and sites are:

Barbarossa Mining Co., John Carpenter, trustee  
 (Owner's Name - Please Print)

3000 Custer Road #270-382  
 (Street or P.O. Box)

Plano TX 75075  
 (City) (State) (Zip Code)

*John Carpenter*, trustee  
 (Owner's Signature)

(Owner's Name - Please Print)

(Street or P.O. Box)

(City) (State) (Zip Code)

(Owner's Signature)

(Owner's Name - Please Print)

(Street or P.O. Box)

(City) (State) (Zip Code)

(Owner's Signature)

ENTERED  
SEP 15 2014  
BY: *RE*  
MS ✓  
RS 9-22-14

(Owner's Name - Please Print)	(Owner's Signature)
(Street or P.O. Box)	(City) (State) (Zip Code)
(Owner's Name - Please Print)	(Owner's Signature)
(Street or P.O. Box)	(City) (State) (Zip Code)
(Owner's Name - Please Print)	(Owner's Signature)
(Street or P.O. Box)	(City) (State) (Zip Code)
(Owner's Name - Please Print)	(Owner's Signature)
(Street or P.O. Box)	(City) (State) (Zip Code)

**Title 18 U.S.C. Section 1001 and Title 43 U.S.C. Section 1212 makes it a crime for any person knowingly and willfully to make to any department or agency of the United States any false, fictitious or fraudulent statements or representations as to any matter within its jurisdiction.**

**INSTRUCTIONS**

1. This certification is made under the provisions of §1744 of Title 43 and § 28-28k of Title 30 of the United States Code; and the regulations thereunder (43 CFR Part 3830).
2. The claimant(s) must fill in the dates in paragraph 1 for the beginning and ending of the assessment year for which this waiver is sought.
3. The claimant(s) must fill in the date in paragraph 2 for the beginning of the assessment year for which this waiver is sought.
4. All claim and site names and Bureau of Land Management (BLM) serial numbers must be listed for the mining claims, mill sites, and tunnel sites for which the waiver is sought.
5. All owners of the mining claims, mill sites, and tunnel sites and their addresses must be given.
6. This waiver form must be signed by all the claimants or their designated agent, in original form. If an agent is designated, a notarized designation of agent, signed by all of the claimants with proper address given, must be submitted with this waiver.
7. This form must be filed no later than September 1st for the upcoming assessment year in the BLM State Office where the mining claims or sites are recorded, or the waiver cannot be granted by the BLM. (Example: To obtain a waiver for the assessment year 2012, which begins on September 1, 2011, you must qualify for and file for a waiver no later than September 1, 2011, in the proper BLM State Office.)
8. For all mining claims which require assessment work, you must record an affidavit of labor on or before the December 30th immediately following the filing of this waiver. For all other mining claims or sites waived, you must record a notice of intent to hold on or before the December 30th immediately following the filing of this waiver.
9. Mill and tunnel sites may also be listed upon this waiver and be waived from payment of the maintenance fee. A notice of intent to hold for these sites is required to be filed by the December 30th following the filing of this waiver.

**RECEIVED**  
**BLM AZ STATE OFFICE**  
**2014 AUG 29 P 1:21**  
**PHOENIX, ARIZONA**

**FOR OFFICIAL USE ONLY**

Barbarossa Mining Company  
3000 Custer Road #270-382  
Plano, Texas 75075

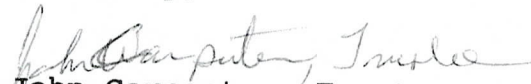
Bureau of Land Management  
Arizona State Office  
1 North Central Avenue  
Phoenix, Arizona 85004

August 27, 2014

Dear Sirs:

Enclosed please find an original and one copy of a Maintenance Fee Payment Waiver. Please file them and return the copy to the above address.

Sincerely,

  
John Carpenter, Trustee

cc: JC  
Enclosures

RECEIVED  
BLM AZ STATE OFFICE

2014 AUG 29 P 1:20

PHOENIX, ARIZONA



UN STATES  
DEPARTMENT OF THE INTERIOR  
BUREAU OF LAND MANAGEMENT

1546

AMC 268063

259412

277715

FORM APPROVED  
OMB NO. 1004-0114  
Expires: August 31, 2013

MAINTENANCE FEE WAIVER CERTIFICATION

SEE INSTRUCTIONS ON PAGE 2

1. This small miner waiver is filed for the assessment year beginning on September 1, 2014 and ending on September 1, 2015.
2. The undersigned and all related parties owned ten or fewer mining claims, mill, or tunnel sites located and maintained on Federal lands in the United States of America on September 1, 2014.
3. The undersigned have performed the assessment work required by law for each mining claim listed prior to filing this waiver and understand that by filing this form, an affidavit of assessment work must be recorded by the December 30th following the filing of this waiver.
4. The undersigned understand that if the assessment work obligation has not yet come due under 30 U.S.C. 28 (for those claims in their first assessment year only), a notice of intent to hold reciting this condition must be recorded by the December 30th following the filing of this waiver.
5. The undersigned understand that mill and tunnel sites may also be listed upon this waiver and be waived from payment of the maintenance fee, and that a notice of intent to hold for these sites is required to be recorded by the December 30th immediately following the filing of this waiver.
6. The undersigned understand and acknowledge that pursuant to 43 U.S.C. 1212 and 18 U.S.C. 1001, the filing or recording of a false, fictitious, or fraudulent document with the Bureau of Land Management may result in a fine of up to \$250,000, a prison term not to exceed five years, or both.
7. The mining claims, mill or tunnel sites for which this waiver from payment of the maintenance fees is requested are:

CLAIM OR SITE NAME	BLM RECORDATION SERIAL NUMBER
1. DSM #11-12	✓ AMC 268073-74
2. Barbarossa #5-10	AMC 259416-21
3. Barbarossa #11-12	AMC 277715-16
4.	
5.	
6.	
7.	
8.	
9.	
10.	

RECEIVED  
BLM AZ STATE OFFICE  
2014 AUG 29 P 1:21  
PHOENIX, ARIZONA

The owner(s) (claimants) of the above mining claims and sites are:

Barbarossa Mining Co., John Carpenter, trustee  
(Owner's Name - Please Print)

*John Carpenter*, trustee  
(Owner's Signature)

3000 Custer Road #270-382  
(Street or P.O. Box)

Plano TX 75075  
(City) (State) (Zip Code)

(Owner's Name - Please Print)

(Owner's Signature)

(Street or P.O. Box)

(City) (State) (Zip Code)

(Owner's Name - Please Print)

(Owner's Signature)

(Street or P.O. Box)

(City) (State) (Zip Code)

(Owner's Name - Please Print)

(Owner's Signature)

(Street or P.O. Box)

(City)

(State)

(Zip Code)

(Owner's Name - Please Print)

(Owner's Signature)

(Street or P.O. Box)

(City)

(State)

(Zip Code)

(Owner's Name - Please Print)

(Owner's Signature)

(Street or P.O. Box)

(City)

(State)

(Zip Code)

(Owner's Name - Please Print)

(Owner's Signature)

(Street or P.O. Box)

(City)

(State)

(Zip Code)

Title 18 U.S.C. Section 1001 and Title 43 U.S.C. Section 1212 makes it a crime for any person knowingly and willfully to make to any department or agency of the United States any false, fictitious or fraudulent statements or representations as to any matter within its jurisdiction.

INSTRUCTIONS

1. This certification is made under the provisions of §1744 of Title 43 and § 28-28k of Title 30 of the United States Code; and the regulations thereunder (43 CFR Part 3830).
2. The claimant(s) must fill in the dates in paragraph 1 for the beginning and ending of the assessment year for which this waiver is sought.
3. The claimant(s) must fill in the date in paragraph 2 for the beginning of the assessment year for which this waiver is sought.
4. All claim and site names and Bureau of Land Management (BLM) serial numbers must be listed for the mining claims, mill sites, and tunnel sites for which the waiver is sought.
5. All owners of the mining claims, mill sites, and tunnel sites and their addresses must be given.
6. This waiver form must be signed by all the claimants or their designated agent, in original form. If an agent is designated, a notarized designation of agent, signed by all of the claimants with proper address given, must be submitted with this waiver.
7. This form must be filed no later than September 1st for the upcoming assessment year in the BLM State Office where the mining claims or sites are recorded, or the waiver cannot be granted by the BLM. (Example: To obtain a waiver for the assessment year 2012, which begins on September 1, 2011, you must qualify for and file for a waiver no later than September 1, 2011, in the proper BLM State Office.)
8. For all mining claims which require assessment work, you must record an affidavit of labor on or before the December 30th immediately following the filing of this waiver. For all other mining claims or sites waived, you must record a notice of intent to hold on or before the December 30th immediately following the filing of this waiver.
9. Mill and tunnel sites may also be listed upon this waiver and be waived from payment of the maintenance fee. A notice of intent to hold for these sites is required to be filed by the December 30th following the filing of this waiver.

RECEIVED  
BLM AZ STATE OFFICE  
2014 AUG 29 P 1:21  
PHOENIX, ARIZONA

FOR OFFICIAL USE ONLY

## SMALL MINER WAIVER INFORMATION

1. **CURRENT FORMS.** Please use the most current waiver form for future filings. You can check on our website, [blm.gov/az](http://blm.gov/az) for the most current form. You should also use a current form for your Affidavit of Labor.
2. **FILING REQUIREMENTS.** Please keep in mind the requirements to qualify for a small miner waiver.
  - a) You are certifying when you sign the waiver that you and all related parties hold no more than a total of 10 mining claims or sites nationwide. "Related Parties" means a) the spouse and dependent children of the claimant or; b) a person who controls, is controlled by, or is under common control with the claimant.
  - b) **NEW - If you file a waiver, you must continue to own or control 10 or less claims during the entire assessment year. If at any time during the year you locate or acquire additional claims that put you over the 10 claim limit, your waiver is immediately canceled and you must pay the maintenance fees for the claims on the waiver.**
  - c) It is fraud against the Government to file a waiver you do not qualify for. As stated on the waiver you sign, the filing or recording of a false, fictitious, or fraudulent document with the Bureau of Land Management may result in a fine of up to \$250,000, a prison term not to exceed five years, or both.
3. **FILLING OUT THE WAIVER FORM CORRECTLY.** All waiver requests must include:
  - a) The names and **current** addresses of all claimants.
  - b) The original signatures of all claimants or original signature of the authorized agent.
  - c) The names and BLM serial numbers of the mining claims for which you are requesting a waiver.
  - d) The assessment year for which you are seeking a waiver.
  - e) If you are signing as an agent you **must** still include all names and addresses of all claim owners on the form; sign next to each name and indicate that you are signing on their behalf as an agent; provide a Power of Attorney for each claimant you sign on behalf of.
  - f) If you are signing on behalf of a company, enter the company name and address; sign your name and indicate in what capacity you are signing, i.e. President, Vice President, etc.
4. **SWITCHING BETWEEN WAIVER AND MAINTENANCE FEE/TRANSFERRING CLAIMS UNDER A WAIVER.**

Be very careful if switching between a waiver and maintenance fee, and when transferring a claim that is under a waiver.

  - a) If it is the first time you file a waiver, you must file a Notice of Intent to Hold, on or before December 30 immediately following the filing of the waiver. **AND**, you must also file an Affidavit of Labor on or before the following December 30.
  - b) If you filed a waiver for the current assessment year and then choose to file a maintenance fee the next year, you **MUST STILL** file the Affidavit of Labor by December 30. **Example:** On or before September 1, 2011, you filed a waiver for the 2012 assessment year. Then on or before September 1, 2012, you pay the maintenance fee for the 2013 assessment year. You **MUST STILL** file the Affidavit on or before December 30, 2012, for the 2012 assessment year to fulfill the waiver you filed. Paying your maintenance fee on or before September 1, 2012, for the 2013 assessment year does not alleviate this requirement.
  - c) If you transfer ownership of a mining claim that is under a waiver for the current assessment year be sure to inform the new owner of the requirement to file the Affidavit of Labor for that assessment year. This requirement does not go away because you transferred the claim.
  - d) If you transfer ownership of a mining claim that is under a waiver for the current assessment year and the new owner does not qualify for a small miner waiver, the waiver is immediately cancelled and the new owner must pay the maintenance fee for that year prior to the upcoming September 1. They must also pay the maintenance fee for the new assessment year that begins on September 1.

( 3/31/2014 )


UNITED STATES  
DEPARTMENT OF INTERIOR  
Bureau of Land Management  
Arizona State Office  
One North Central Avenue, Suite 800  
Phoenix, Arizona 85004-4427

AN EQUAL OPPORTUNITY EMPLOYER

OFFICIAL BUSINESS  
PENALTY FOR PRIVATE USE \$300

9310/par

RECEIVED  
BLM AZ STATE OFFICE  
2014 OCT 10 P 3:04  
PHOENIX, ARIZONA



UNITED STATES POSTAGE  
U.S. OFFICIAL MAIL  
PENALTY FOR PRIVATE USE \$300  
02 1M \$00.48<sup>00</sup>  
0004208278 SEP 26 2014  
MAILED FROM ZIP CODE 85004

~~BARBAROSSA MINING CO~~

NIXIE 750 SC 1 2210/06/14

RETURN TO SENDER  
NOT DELIVERABLE AS ADDRESSED  
UNABLE TO FORWARD

BC: 85004442700 \*0614-00157-27-38

850044427  
750-750-4427 CO:



UNITED STATES  
DEPARTMENT OF THE INTERIOR  
BUREAU OF LAND MANAGEMENT

FORM APPROVED  
OMB NO.: 1004-0114  
*AMC 268063*  
*259412*  
*277715*

**AFFIDAVIT OF ANNUAL ASSESSMENT WORK**

WHEN RECORDED, MAIL DOCUMENT TO:

NAME: Barbarossa Mining Co.

ADDRESS: 3000 Custer Road #270-382

CITY, STATE, ZIP: Plano, Texas 75075

FOR COUNTY RECORDER'S USE

No. of Claims 10

x \$10/claim

Total due BLM \$ \$100.00

TO ALL WHOM IT MAY CONCERN:

1. The undersigned certifies that at least \$100 per claim was expended for development, labor and improvements, or equivalent value added, as the annual assessment work for the assessment year ending September 1, 2013 for the following contiguous unpatented mining claim(s), located in the County of Gila, in the State of Arizona.

BLM Serial No.	Name of Claim	Tp	Rg	Sec	Mer	County Recordation Book and Page No.	Date
268073	DSM #11	T2S	R14E	25		699/66	
268074	DSM #12	T2S	R14E	25		699/67	
259416	Barbarossa #5	T3S	R15E	31		675/575-82	
259417	Barbarossa #6	T3S	R15E	31		675/575-82	
259418	Barbarossa #7	T3S	R15E	31		675/575-82	
259419	Barbarossa #8	T3S	R15E	31		675/575-82	
259420	Barbarossa #9	T3S	R15E	31		675/575-82	
259421	Barbarossa #10	T3S	R15E	31		675/575-82	
277715	Barbarossa #11	T3S	R15E	31		721/508-09	
277716	Barbarossa #12	T3S	R15E	31		721/508-09	

(Continued on page 2)

ENTERED  
JAN 07 2014  
BY: *fm*

TIMELY FILED

PHOENIX, ARIZONA

2014 JAN -3 PM 3: 01

RECEIVED  
BLM AZ STATE OFFICE

2. Type of labor and improvements (specify what was done and give the total value for that labor and improvement to show at least \$100 for each claim). If a geological, geochemical, or geophysical survey was performed, as per 30 U.S.C. 28-1, reference the title of the report of survey, give cost and date of the survey and report, and indicate it was filed with the County Recorder:

Description of Work Performed	Value of Work Performed	Date Work Was Performed
Road maintenance/repair	1500.00	July 11-14
Drilling for ore samples	550.00	August 5
Collection of ore samples	275.00	August 14

3. Name and mailing address of each person who performed the labor and improvements:

<b>Name (please print)</b> Custom Milling Services <hr/> J. Peavler <hr/> <hr/> <hr/>	<b>Current Mailing Address (please print)</b> P.O. Box 588, Bertram, TX 78605 <hr/> same <hr/> <hr/> <hr/>
--	---

4. Name and mailing address of each person who holds and claims the subject mining claim(s) for the valuable minerals contained therein. Be sure to indicate if there is a change of address:

<b>Name (please print)</b> John Carpenter, trustee for Barbarossa Mining Co. <hr/> <hr/> <hr/> <hr/> <hr/>	<b>Current Mailing Address (please print)</b> 3000 Custer Road #270-382, Plano, TX 75075 <hr/> <hr/> <hr/> <hr/> <hr/>
---	--

RECEIVED  
 BLM AZ SVT'S OFFICE  
 2014 JAN -3 PM 3:01  
 PHOENIX, ARIZONA  
 TIMELY FILED

5. The undersigned testifies that on the date of August 27 2003, all monuments required by law were erect upon the subject claim(s), and all notices required by law were posted on the subject claim(s) or copies thereof were in place, and at said date, each corner monument bore or contained

markings sufficient to appropriately designate the corner of the claim to which it pertains and the name of the claim(s).

I hereby certify under penalty of perjury under the laws of the State of Texas that the foregoing statements are true and correct:

John Carpenter Date: 12-19-13  
(Signature of person responsible for above statement)

Title 18 U.S.C. 1001 and 43 U.S.C. 1212 make it a crime for any person knowingly and willfully to make to any department or agency of the United States any false, fictitious or fraudulent statements or representations as to any matter within its jurisdiction.

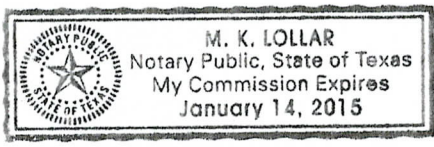
**Notary Block**

SUBSCRIBED AND SWORN TO before me, this 19th day of December 2013

By: M. K. Lollar  
(Signature of Affiant)

Title: Notary Public, State of Texas

My Commission Expires: 1-14-15



**INSTRUCTIONS**

1. This is an optional form that may be used to satisfy the requirements for the Bureau of Land Management (BLM) under the provisions of 43 U.S.C. §1744 and 30 U.S.C. §28-28d and the regulations thereunder (43 CFR part 3835). Since local and State laws may vary, you should contact your local and State agencies where the claims are located to ensure all applicable laws and requirements are satisfied.
2. The claimant(s) must fill in the date in paragraph 1 for the applicable assessment year and the county and state where the claims are located.
3. All claim names, BLM serial numbers, legal descriptions, and original county recording information must be listed for the claims pertaining to this assessment notice.
4. The claimant(s) must complete paragraph 2 listing all labor or improvements which was performed on or did benefit the subject mining claims. The value and date of the labor or improvements must also be listed. The total amount of labor or improvements can be listed, but the total expenditure must equal at least \$100 for each claim.
5. The names and current mailing addresses of the person(s) performing the labor shall be listed in paragraph 3.
6. The name and current mailing address of each owner (claimant) of the claims shall be listed in paragraph 4. The mailing address shall be the owner's address and not the address of an agent or anyone representing the claimant. Be sure to note if there has been a change of address.
7. Paragraph 5 shall be completed to show the date it was verified that all monuments required by law were properly erected, all notices were posted, and that corners were appropriately designated for all claims listed.
8. An exact legible reproduction or duplicate (other than microfilm or other electronic media) of this affidavit or another type of affidavit of assessment work that you file or will file in the county where each claim is located, must be filed with the BLM on or before December 30 of the calendar year in which the assessment year ends. For mill or tunnel sites, a separate notice of intent to hold must be filed with the BLM on or before December 30. Requirements for filing a notice of intent to hold can be found at 43 CFR 3835.33.
9. A processing fee of \$10 for each claim listed must be remitted to the BLM along with this or any other affidavit of assessment work.

TIMELY FILED  
TOLSON, ARIZONA  
JAN - 3 PM '14  
RECEIVED  
FEDERAL BUREAU OF INVESTIGATION  
U.S. DEPARTMENT OF JUSTICE



Barbarossa Mining Company  
3000 Custer Road #270-382  
Plano, Texas 75075

Bureau of Land Management  
Arizona State Office  
One North Central, Suite 800  
Phoenix, AZ 85004

December 26, 2013

Re: AMC 268073-74  
AMC 269416-21  
AMC 277715-16

Dear Sirs:

Enclosed please find an Affidavit of Performance of Annual Work. Please file it and return it to the above address. Also please find enclosed \$100.00 for the filing fee.

Sincerely,

  
John Carpenter, Trustee

cc: JC  
Enclosures

TIMELY FILED

PHOENIX, ARIZONA

2014 JAN -3 PM 3:01

RECEIVED  
BLM AZ STATE OFFICE



Barbarossa Mining Company  
3000 Custer Road #270-382  
Plano, Texas 75075

RECEIVED  
STATE OFFICE


11-3 PM 2:57

PHOENIX, ARIZONA



Bureau of Land Management  
Arizona State Office  
1 North Central Avenue  
Phoenix, Arizona 85004

8500484427 0041



**United States Department of the Interior**  
**Bureau of Land Management**  
 LANDS/RECREATION & PLANNING  
 ONE N CENTRAL AVE  
 PHOENIX, AZ 85004 -2203  
 Phone: 602-417-9200

Receipt

No: 2944413

<b>Transaction #:</b> 3032120	
<b>Date of Transaction:</b> 01/06/2014	
CUSTOMER:	
BARBAROSSA MINING CO 3000 CUSTER RD # 270-382 PLANO, TX 75075-4422 US	

LINE #	QTY	DESCRIPTION	REMARKS	UNIT PRICE	TOTAL
1	1.00	LOCATABLE MINERALS / MINING CLAIMS- NOT NEW-UNADJUD, ONE AUTH NO. ONLY / MINING CLAIM MONEY RECEIVED CASES: AMC268073/\$100.00	POL (10) 2013	- n/a -	100.00
<b>TOTAL:</b>					<b>\$100.00</b>

PAYMENT INFORMATION					
1	AMOUNT:	100.00	POSTMARKED:	12/30/2013	
	TYPE:	CHECK	RECEIVED:	01/03/2014	
	CHECK NO:	20744161841			
	NAME:	BARBAROSSA MINING COMPANY 3000 CUSTER RD # 270-382 PLANO TX 75075-4422 US			

REMARKS

This receipt was generated by the automated BLM Collections and Billing System and is a paper representation of a portion of the official electronic record contained therein.

UNITED STATES  
DEPARTMENT OF THE INTERIOR  
BUREAU OF LAND MANAGEMENT

MAINTENANCE FEE WAIVER CERTIFICATION

759

277715  
259412

FORM APPROVED  
OMB NO. 1004-0114  
Expires: August 31, 2013

~~268063~~ 268063

SEE INSTRUCTIONS ON PAGE 2

1. This small miner waiver is filed for the assessment year beginning on September 1, 2013 and ending on September 1, 2014.
2. The undersigned and all related parties owned ten or fewer mining claims, mill, or tunnel sites located and maintained on Federal lands in the United States of America on September 1, 2013.
3. The undersigned have performed the assessment work required by law for each mining claim listed prior to filing this waiver and understand that by filing this form, an affidavit of assessment work must be recorded by the December 30th following the filing of this waiver.
4. The undersigned understand that if the assessment work obligation has not yet come due under 30 U.S.C. 28 (for those claims in their first assessment year only), a notice of intent to hold reciting this condition must be recorded by the December 30th following the filing of this waiver.
5. The undersigned understand that mill and tunnel sites may also be listed upon this waiver and be waived from payment of the maintenance fee, and that a notice of intent to hold for these sites is required to be recorded by the December 30th immediately following the filing of this waiver.
6. The undersigned understand and acknowledge that pursuant to 43 U.S.C. 1212 and 18 U.S.C. 1001, the filing or recording of a false, fictitious, or fraudulent document with the Bureau of Land Management may result in a fine of up to \$250,000, a prison term not to exceed five years, or both.
7. The mining claims, mill or tunnel sites for which this waiver from payment of the maintenance fees is requested are:

CLAIM OR SITE NAME	BLM RECORDATION SERIAL NUMBER
1. DSM #11-12	✓ AMC 268073-74
2. Barbarossa #5-10	AMC 259416-21
3. Barbarossa #11-12	AMC 277715-16
4.	
5.	
6.	
7.	
8.	
9.	
10.	

The owner(s) (claimants) of the above mining claims and sites are:

Barbarossa Mining Co., John Carpenter, trustee  
 (Owner's Name - Please Print)

3000 Custer Road #270-382  
 (Street or P.O. Box)

Plano Tx 75075  
 (City) (State) (Zip Code)

*John Carpenter*, trustee  
 (Owner's Signature)

(Owner's Name - Please Print)

(Street or P.O. Box)

(City) (State) (Zip Code)

(Owner's Signature)

(Owner's Name - Please Print)

(Street or P.O. Box)

(City) (State) (Zip Code)

(Owner's Signature)

INTEREST  
 SEP 19 2013  
 RE

RECEIVED  
 BLM AZ STATE OFFICE  
 2013 SEP - 16 A 9:01  
 PHOENIX, ARIZONA

10/PB

(Owner's Name - Please Print)	(Owner's Signature)		
(Street or P.O. Box)	(City)	(State)	(Zip Code)
(Owner's Name - Please Print)	(Owner's Signature)		
(Street or P.O. Box)	(City)	(State)	(Zip Code)
(Owner's Name - Please Print)	(Owner's Signature)		
(Street or P.O. Box)	(City)	(State)	(Zip Code)
(Owner's Name - Please Print)	(Owner's Signature)		
(Street or P.O. Box)	(City)	(State)	(Zip Code)

Title 18 U.S.C. Section 1001 and Title 43 U.S.C. Section 1212 makes it a crime for any person knowingly and willfully to make to any department or agency of the United States any false, fictitious or fraudulent statements or representations as to any matter within its jurisdiction.

**INSTRUCTIONS**

1. This certification is made under the provisions of §1744 of Title 43 and § 28-28k of Title 30 of the United States Code; and the regulations thereunder (43 CFR Part 3830).
2. The claimant(s) must fill in the dates in paragraph 1 for the beginning and ending of the assessment year for which this waiver is sought.
3. The claimant(s) must fill in the date in paragraph 2 for the beginning of the assessment year for which this waiver is sought.
4. All claim and site names and Bureau of Land Management (BLM) serial numbers must be listed for the mining claims, mill sites, and tunnel sites for which the waiver is sought.
5. All owners of the mining claims, mill sites, and tunnel sites and their addresses must be given.
6. This waiver form must be signed by all the claimants or their designated agent, in original form. If an agent is designated, a notarized designation of agent, signed by all of the claimants with proper address given, must be submitted with this waiver.
7. This form must be filed no later than September 1st for the upcoming assessment year in the BLM State Office where the mining claims or sites are recorded, or the waiver cannot be granted by the BLM. (Example: To obtain a waiver for the assessment year 2012, which begins on September 1, 2011, you must qualify for and file for a waiver no later than September 1, 2011, in the proper BLM State Office.)
8. For all mining claims which require assessment work, you must record an affidavit of labor on or before the December 30th immediately following the filing of this waiver. For all other mining claims or sites waived, you must record a notice of intent to hold on or before the December 30th immediately following the filing of this waiver.
9. Mill and tunnel sites may also be listed upon this waiver and be waived from payment of the maintenance fee. A notice of intent to hold for these sites is required to be filed by the December 30th following the filing of this waiver.


PHOENIX  
2013 SEP 14 9:01  
ARIZONA

RECEIVED  
BLM AZ STATE OFFICE  
FOR OFFICIAL USE ONLY



Barbarossa Mining Company  
3000 Custer Road #270-382  
Plano, Texas 75075

NORTH TEXAS TX P&DC  
DALLAS TX 750  
28 AUG 2013 PM 11



PHOENIX, ARIZONA

13 SEP - 4 A 9 00

RECEIVED  
ARIZONA STATE OFFICE

Bureau of Land Management  
Arizona State Office  
1 North Central Avenue  
Phoenix, Arizona 85004

85004442700



Barbarossa Mining Company  
3000 Custer Road #270-382  
Plano, Texas 75075

Bureau of Land Management  
Arizona State Office  
1 North Central Avenue  
Phoenix, Arizona 85004

August 27, 2012

Dear Sirs:

Enclosed please find an original and one copy of a  
Maintenance Fee Payment Waiver. Please file them and  
return the copy to the above address.

Sincerely,



John Carpenter, Trustee

cc: JC  
Enclosures

RECEIVED  
BLM AZ STATE OFFICE  
2013 SEP -4 A 9:01  
PHOENIX, ARIZONA

When Recorded Return Document:

John Carpenter, Trustee  
Barbarossa Mining Co.  
3000 Custer Road #270-382  
Plano, Texas 75075

Amc 268063

259412

277715

Check here if this is a change of address.

Telephone: \_\_\_\_\_

E-mail address: \_\_\_\_\_

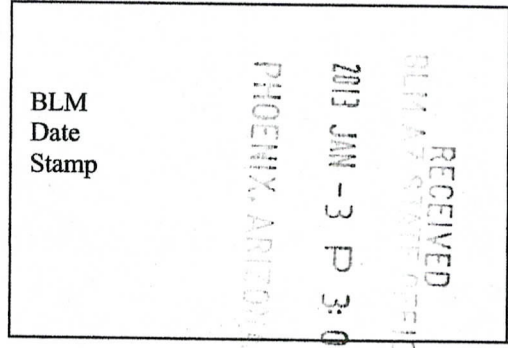
**AFFIDAVIT OF PERFORMANCE OF ANNUAL WORK**

1. State of Texas, County of Collin ss:

2. I (Name) John Carpenter, trustee

3. Whose business address is 3000 Custer Road #270-382

City Plano County Collin



State Texas Zip 75075 being duly sworn, depose and say that I am a citizen of the United States, more than eighteen years of age, and that all of the facts set forth in this affidavit, subject to the provisions and penalties of 18 U.S.C. 1001 pertaining to the filing of false, fictitious, or fraudulent statements with the United States, are true and correct according to the best of my knowledge, information and belief.

4. Owner's name and address (If not shown in Items 1-3 above). \_\_\_\_\_


Barbarossa Mining Co., 3000 Custer Road #270-382, Plano, Texas 75075

5. That I am personally acquainted with the mining claim(s). The work and improvements were made by and at the expense of the owner(s) of said claim(s). Said contiguous group of claims, listed on this document, are situated in the

Troy (optional) Mining District; Gila County, Arizona.

Line No.	AMC NUMBER	CLAIM/SITE NAME	COUNTY RECORDER DATA (If available)	TWP	RNG	SEC
1	268073	DSM #11	699/66	T2S	R14E	25
2	268074	DSM #12	699/67	T2S	R14E	25
3	259416	Barbarossa #5	675/575-82	T3S	R15E	31
4	259417	Barbarossa #6	675/575-82	T3S	R15E	31
5	259418	Barbarossa #7	675/575-82	T3S	R15E	31
6	259419	Barbarossa #8	675/575-82	T3S	R15E	31

1/19/13 AT



7	259420	Barbarossa #9	675/575-82	T3S	R15E	31
8	259421	Barbarossa #10	675/575-82	T3S	R15E	31
9	277715	Barbarossa #11	721/508-09	T3S	R15E	31
10	277716	Barbarossa #12	721/508-09	T3S	R15E	31

6. That between the dates starting at 12 o'clock noon on September 1, 20 11 and ending at 12 o'clock noon on September 1, 20 12 at least \$ 1000.00 dollars worth of work and improvements were done and performed upon said claim(s) or upon one or more of a contiguous group of claims for the benefit of all, wholly or partly outside of a contiguous group of claims for the benefit of all, not including the location work.

7. That the following persons were employed to perform the work and improvements described herein: \_\_\_\_\_  
Custom Milling Services

8. That the work and improvements performed were: Drilling and removal of samples;  
road maintenance

9. Dated: \_\_\_\_\_ Signature: Fred Carpenter

SUBSCRIBED AND SWORN TO before me, a Notary Public, this 30<sup>th</sup> day of Dec 20 12

By: Zoe Brewer

Notary Public State of Texas

My Commission Expires 4-27-2016



Bureau of Land Management  
 Arizona State Office  
[www.az.blm.gov](http://www.az.blm.gov)

No. of Claims: 10 x \$10 = \$100.00  
 Check No.: M.O. Init. Act.  
 Receipt No.: 2719020  
 For BLM Use Only



Barbarossa Mining Company  
3000 Custer Road #270-382  
Plano, Texas 75075

Bureau of Land Management  
Arizona State Office  
One North Central, Suite 800  
Phoenix, AZ 85004


December 26, 2012

Re: AMC 268073-74  
AMC 269416-21  
AMC 277715-16

Dear Sirs:

Enclosed please find an Affidavit of Performance of Annual Work. Please file it and return it to the above address. Also please find enclosed \$100.00 for the filing fee.

Sincerely,

  
John Carpenter, Trustee

cc: JC  
Enclosures

RECEIVED  
2013 JAN -3 P 3:08  
INDONESIA

Barbarossa Mining Company  
3000 Custer Road #270-382  
Plano, Texas 75075

RECEIVED  
BLM AZ STATE OFFICE

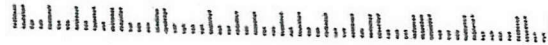
2013 JAN -3 P 2:49

PHOENIX, ARIZONA



Bureau of Land Management  
Arizona State Office  
1 North Central Avenue  
Phoenix, Arizona 85004

8500484427 0041



**United States Department of the Interior  
Bureau of Land Management  
LANDS/RECREATION & PLANNING  
ONE N CENTRAL AVE  
PHOENIX, AZ 85004 -2203  
Phone: 602-417-9200**

Receipt

No: 2719020

<b>Transaction #:</b> 2801495		<b>ENTERED INTO COMPUTER</b>
<b>Date of Transaction:</b> 01/04/2013		
<b>CUSTOMER:</b>		
BARBAROSSA MINING CO 3000 CUSTER RD # 270-382 PLANO, TX 75075-4422 US		

LINE #	QTY	DESCRIPTION	REMARKS	UNIT PRICE	TOTAL
1	1.00	LOCATABLE MINERALS / MINING CLAIMS- NOT NEW-UNADJUD, ONE AUTH NO. ONLY / MINING CLAIM MONEY RECEIVED <b>CASES: AMC268073/\$100.00</b>	POL - 10	- n/a -	100.00
<b>TOTAL:</b>					<b>\$100.00</b>

PAYMENT INFORMATION			
1	<b>AMOUNT:</b>	100.00	<b>POSTMARKED:</b> N/A
	<b>TYPE:</b>	CHECK	<b>RECEIVED:</b> 01/04/2013
	<b>CHECK NO:</b>	14553333566	
	<b>NAME:</b>	CARPENTER, JOHN 3000 CUSTER RD # 270-382 PLANO TX 75075-4422 US	

<b>REMARKS</b>

This receipt was generated by the automated BLM Collections and Billing System and is a paper representation of a portion of the official electronic record contained therein. *Lead Amc #s (PB)*

*amc 268063 FEB 11 2013  
259412  
277715*

Barbarossa Mining Company  
3000 Custer Road #270-382  
Plano, Texas 75075

Amc 268063

259412

277715

Bureau of Land Management  
Arizona State Office  
One North Central, Suite 800  
Phoenix, AZ 85004


December 26, 2011

Re: AMC 268073-74  
AMC 269416-21 *should read amc 259416-21*  
AMC 277715-16

Dear Sirs:

Enclosed please find an Affidavit of Performance of Annual Work. Please file it and return it to the above address. Also please find enclosed \$100.00 for the filing fee.

Sincerely,



John Carpenter, Trustee

cc: JC  
Enclosures

TIMELY FILED

2012 JAN -3 PM 2:50

RECEIVED  
BLM

AT 1/18/12



Barbarossa Mining Company  
3000 Custer Road #270-382  
Plano, Texas 75075

RECEIVED  
BLM AZ STATE OFFICE

2012 JAN -3 PM 2:50

PHOENIX, ARIZONA



1000

85004

U.S. POSTAGE  
PAID  
DALLAS, TX  
75260  
DEC 30, 11  
AMOUNT

**\$0.44**  
00096319-26

Bureau of Land Management  
Arizona State Office  
1 North Central Avenue  
Phoenix, Arizona 85004

85004442700



When Recorded Return Document to:

John Carpenter, Trustee  
Barbarossa Mining Co.  
3000 Custer Road #270-382  
Plano, Texas 75075

Check here if this is a change of address.

Telephone: \_\_\_\_\_

E-mail address: \_\_\_\_\_

**AFFIDAVIT OF PERFORMANCE OF ANNUAL WORK**

1. State of Texas, County of Collin ss:

2. I (Name) John Carpenter, trustee

3. Whose business address is 3000 Custer Road #270-382

City Plano County Collin


State Texas Zip 75075 being duly sworn, depose and say that I am a citizen of the United States, more than eighteen years of age, and that all of the facts set forth in this affidavit, subject to the provisions and penalties of 18 U.S.C. 1001 pertaining to the filing of false, fictitious, or fraudulent statements with the United States, are true and correct according to the best of my knowledge, information and belief.

4. Owner's name and address (If not shown in Items 1-3 above), \_\_\_\_\_

Barbarossa Mining Co., 3000 Custer Road #270-382, Plano, Texas 75075

5. That I am personally acquainted with the mining claim(s). The work and improvements were made by and at the expense of the owner(s) of said claim(s). Said contiguous group of claims, listed on this document, are situated in the

Troy (optional) Mining District; Gila County, Arizona.



RECEIVED

Line No.	AMC NUMBER	CLAIM/SITE NAME	COUNTY RECORDER DATA (If available)	TWP	RNG	SEC
1	268073	DSM #11	699/66	T2S	R14E	25
2	268074	DSM #12	699/67	T2S	R14E	25
3	259416	Barbarossa #5	675/575-82	T3S	R15E	31
4	259417	Barbarossa #6	675/575-82	T3S	R15E	31
5	259418	Barbarossa #7	675/575-82	T3S	R15E	31
6	259419	Barbarossa #8	675/575-82	T3S	R15E	31

BLM  
Date  
Stamp

TIMELY FILED

2011 DEC 28 11 28 50

7	259420	Barbarossa #9	675/575-82	T3S	R15E	31
8	259421	Barbarossa #10	675/575-82	T3S	R15E	31
9	277715	Barbarossa #11	721/508-09	T3S	R15E	31
10	277716	Barbarossa #12	721/508-09	T3S	R15E	31

6. That between the dates starting at 12 o'clock noon on September 1, 20 10 and ending at 12 o'clock noon on September 1, 20 11 at least \$ 1000.00 dollars worth of work and improvements were done and performed upon said claim(s) or upon one or more of a contiguous group of claims for the benefit of all, wholly or partly outside of a contiguous group of claims for the benefit of all, not including the location work.

7. That the following persons were employed to perform the work and improvements described herein: \_\_\_\_\_  
Custom Milling Services

8. That the work and improvements performed were: \_\_\_\_\_  
Drilling and removal of samples


9. Dated: 12-28-11 Signature: John Carpenter, Fee

SUBSCRIBED AND SWORN TO before me, a Notary Public, this 28 day of Dec. 20 11

By: Lisa Halverson

Notary Public State of Texas

My Commission Expires June 19, 2012



Bureau of Land Management  
 Arizona State Office  
[www.az.blm.gov](http://www.az.blm.gov)

No. of Claims: 10 x \$10 = 100  
 Check No.: 1277 Init. MLL  
 Receipt No.: 2493351  
 For BLM Use Only

**United States Department of the Interior**  
**Bureau of Land Management**  
 LANDS/RECREATION & PLANNING  
 ONE N CENTRAL AVE  
 PHOENIX, AZ 85004 -2203  
 Phone: 602-417-9200

Receipt

No: 2493351

<b>Transaction #:</b> 2570212	
<b>Date of Transaction:</b> 01/04/2012	
CUSTOMER:	
BARBAROSSA MINING CO 3000 CUSTER RD # 270-382 PLANO, TX 75075-4422 US	

LINE #	QTY	DESCRIPTION	REMARKS	UNIT PRICE	TOTAL
1	1.00	LOCATABLE MINERALS / MINING CLAIMS-NOT NEW-UNADJUD, ONE AUTH NO. ONLY / MINING CLAIM MONEY RECEIVED CASES: AMC268073/\$100.00	POL 2011/10	- n/a -	100.00
<b>TOTAL:</b>					<b>\$100.00</b>

PAYMENT INFORMATION			
1	AMOUNT:	100.00	POSTMARKED: N/A
	TYPE:	CHECK	RECEIVED: 01/04/2012
	CHECK NO:	20376025127	
	NAME:	BARBAROSSA MINING CO CARPENTER, JOHN 3000 CUSTER RD # 270-382 PLANO TX 75075-4422 US	

REMARKS

This receipt was generated by the automated BLM Collections and Billing System and is a paper representation of a portion of the official electronic record contained therein.



UNITED STATES  
DEPARTMENT OF THE INTERIOR  
BUREAU OF LAND MANAGEMENT

**MAINTENANCE FEE WAIVER CERTIFICATION**

AMC 277715  
FORM APPROVED  
OMB NO. 1004-0114  
Expires: August 31, 2013

SEE INSTRUCTIONS ON PAGE 2

(631) AMC 259412  
AMC 268063

- This small miner waiver is filed for the assessment year beginning on September 1, 2011 and ending on September 1, 2012.
- The undersigned and all related parties owned ten or fewer mining claims, mill, or tunnel sites located and maintained on Federal lands in the United States of America on September 1, 2011.
- The undersigned have performed the assessment work required by law for each mining claim listed prior to filing this waiver and understand that by filing this form, an affidavit of assessment work must be recorded by the December 30th following the filing of this waiver.
- The undersigned understand that if the assessment work obligation has not yet come due under 30 U.S.C. 28 (for those claims in their first assessment year only), a notice of intent to hold reciting this condition must be recorded by the December 30th following the filing of this waiver.
- The undersigned understand that mill and tunnel sites may also be listed upon this waiver and be waived from payment of the maintenance fee, and that a notice of intent to hold for these sites is required to be recorded by the December 30th immediately following the filing of this waiver.
- The undersigned understand and acknowledge that pursuant to 43 U.S.C. 1212 and 18 U.S.C. 1001, the filing or recording of a false, fictitious, or fraudulent document with the Bureau of Land Management may result in a fine of up to \$250,000, a prison term not to exceed five years, or both.
- The mining claims, mill or tunnel sites for which this waiver from payment of the maintenance fees is requested are:

CLAIM OR SITE NAME	BLM RECORDATION SERIAL NUMBER
1. DSM #11-12	AMC 268073-74
2. Barbarossa #5-10	AMC 259416-21
3. Barbarossa #11-12	AMC 277715-16
4.	
5.	
6.	
7.	
8.	
9.	
10.	

The owner(s) (claimants) of the above mining claims and sites are:

Barbarossa Mining Co., John Carpenter, trustee  
 (Owner's Name - Please Print)

14902 Preston Road #404-338  
 (Street or P.O. Box)

Dallas Tx 75254  
 (City) (State) (Zip Code)

*John Carpenter*, trustee  
 (Owner's Signature)

\_\_\_\_\_  
 (Owner's Name - Please Print)

\_\_\_\_\_  
 (Street or P.O. Box)

\_\_\_\_\_  
 (City) (State) (Zip Code)

\_\_\_\_\_  
 (Owner's Signature)

\_\_\_\_\_  
 (Owner's Name - Please Print)

\_\_\_\_\_  
 (Street or P.O. Box)

\_\_\_\_\_  
 (City) (State) (Zip Code)

\_\_\_\_\_  
 (Owner's Signature)

RE 9-8-11  
 ENTERED IN COMPUTER

RECEIVED  
 PHOENIX, ARIZONA  
 2011 SEP -2 P 12:16  
 BLM STATE OFFICE

Timely Filed

(Owner's Name - Please Print)	(Owner's Signature)
(Street or P.O. Box)	(City) (State) (Zip Code)
(Owner's Name - Please Print)	(Owner's Signature)
(Street or P.O. Box)	(City) (State) (Zip Code)
(Owner's Name - Please Print)	(Owner's Signature)
(Street or P.O. Box)	(City) (State) (Zip Code)
(Owner's Name - Please Print)	(Owner's Signature)
(Street or P.O. Box)	(City) (State) (Zip Code)

Title 18 U.S.C. Section 1001 and Title 43 U.S.C. Section 1212 makes it a crime for any person knowingly and willfully to make to any department or agency of the United States any false, fictitious or fraudulent statements or representations as to any matter within its jurisdiction.

**INSTRUCTIONS**

1. This certification is made under the provisions of §1744 of Title 43 and § 28-28k of Title 30 of the United States Code; and the regulations thereunder (43 CFR Part 3830).
2. The claimant(s) must fill in the dates in paragraph 1 for the beginning and ending of the assessment year for which this waiver is sought.
3. The claimant(s) must fill in the date in paragraph 2 for the beginning of the assessment year for which this waiver is sought.
4. All claim and site names and Bureau of Land Management (BLM) serial numbers must be listed for the mining claims, mill sites, and tunnel sites for which the waiver is sought.
5. All owners of the mining claims, mill sites, and tunnel sites and their addresses must be given.
6. This waiver form must be signed by all the claimants or their designated agent, in original form. If an agent is designated, a notarized designation of agent, signed by all of the claimants with proper address given, must be submitted with this waiver.
7. This form must be filed no later than September 1st for the upcoming assessment year in the BLM State Office where the mining claims or sites are recorded, or the waiver cannot be granted by the BLM. (Example: To obtain a waiver for the assessment year 2012, which begins on September 1, 2011, you must qualify for and file for a waiver no later than September 1, 2011, in the proper BLM State Office.)
8. For all mining claims which require assessment work, you must record an affidavit of labor on or before the December 30th immediately following the filing of this waiver. For all other mining claims or sites waived, you must record a notice of intent to hold on or before the December 30th immediately following the filing of this waiver.
9. Mill and tunnel sites may also be listed upon this waiver and be waived from payment of the maintenance fee. A notice of intent to hold for these sites is required to be filed by the December 30th following the filing of this waiver.

**FOR OFFICIAL USE ONLY**

RECEIVED  
BLM STATE OFFICE  
SEP - 2 PM 12:16  
TUCSON, ARIZONA

Barbarossa Mining Company  
14902 Preston Road #404-338  
Dallas, Texas 75254

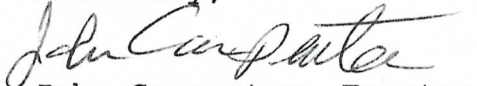
Bureau of Land Management  
Arizona State Office  
1 North Central Avenue  
Phoenix, Arizona 85004

August 30, 2011

Dear Sirs:

Enclosed please find an original and one copy of a  
Maintenance Fee Payment Waiver. Please file them and  
return the copy to the above address.

Sincerely,


  
John Carpenter, Trustee

cc: JC  
Enclosures

RECEIVED  
BLM AZ STATE OFFICE  
2011 SEP -2 P 12:16  
PHOENIX, ARIZONA

Barbarossa Mining Company  
14902 Preston Road #404-338  
Dallas, Texas 75254

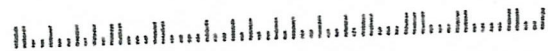
NORTH TEXAS FOLDC  
DALLAS TX 752  
30 AUG 2011 PM 11 L



Bureau of Land Management  
Arizona State Office  
1 North Central Avenue  
Phoenix, Arizona 85004

RECEIVED  
ARIZONA STATE OFFICE  
21 SEP -2 P 12:16  
PHOENIX, ARIZONA

95004442700





UNITED STATES  
DEPARTMENT OF THE INTERIOR  
BUREAU OF LAND MANAGEMENT

MAINTENANCE FEE WAIVER CERTIFICATION

626

Amc 259412  
Amc 277715  
FORM APPROVED  
OMB NO. 1004-0114  
Expires: February 28, 2010  
Amc 268063

SEE INSTRUCTIONS ON PAGE 2

- This small miner waiver is filed for the assessment year beginning at noon on September 1, 2010 and ending at noon on September 1, 2011.
- The undersigned and all related parties owned ten or fewer mining claims, mill, or tunnel sites located and maintained on Federal lands in the United States of America on September 1, 2010.
- The undersigned have performed the assessment work required by law for each mining claim listed prior to filing this waiver and understand that by filing this form; an affidavit of assessment work must be recorded by the December 30th following the filing of this waiver.
- The undersigned understand that if the assessment work obligation has not yet come due under 30 U.S.C. 28 (for those claims in their first assessment year only); a notice of intent to hold reciting this condition must be recorded by the December 30th following the filing of this waiver.
- The undersigned understand that mill and tunnel sites may also be listed upon this waiver and be waived from payment of the maintenance fee; and that a notice of intent to hold for these sites is required to be recorded by the December 30th immediately following the filing of this waiver.
- The undersigned understand and acknowledge that pursuant to 43 U.S.C. 1212 and 18 U.S.C. 1001; the filing or recording of a false, fictitious, or fraudulent document with the Bureau of Land Management may result in a fine of up to \$250,000, a prison term not to exceed five years, or both.
- The mining claims, mill or tunnel sites for which this waiver from payment of the maintenance fees is requested are:

CLAIM OR SITE NAME	BLM RECORDATION SERIAL NUMBER
1. DSM #11-12	✓ AMC 268073-74
2. Barbarossa #5-10	AMC 259416-21
3. Barbarossa #11-12	AMC 277715-16
4.	
5.	
6.	
7.	
8.	
9.	
10.	

The owner(s) (claimants) of the above mining claims and sites are:

Barbarossa Mining Co., John Carpenter, trustee

(Owner's Name - Please Print)

*John Carpenter*

(Owner's Signature)

, trustee

14902 Preston Road #404-338

(Street or P.O. Box)

Address Updated  
ENTERED INTO COMPUTER  
SEP 24 2010 PB

Dallas

(City)

Tx

(State)

75254

(Zip Code)

(Owner's Name - Please Print)

(Street or P.O. Box)

(City)

(State)

(Zip Code)

(Owner's Name - Please Print)

(Street or P.O. Box)

(City)

(State)

(Zip Code)

(Owner's Signature)

(Owner's Signature)

RECEIVED  
BLM AZ STATE OFFICE  
HOENIX, ARIZONA  
010 SEP -3 P 2:48

ENTERED INTO COMPUTER 10/PB

9/19/10 AT

(Owner's Name - Please Print)

(Owner's Signature)

(Street or P.O. Box)

(City)

(State)

(Zip Code)

(Owner's Name - Please Print)

(Owner's Signature)

(Street or P.O. Box)

(City)

(State)

(Zip Code)

(Owner's Name - Please Print)

(Owner's Signature)

(Street or P.O. Box)

(City)

(State)

(Zip Code)

(Owner's Name - Please Print)

(Owner's Signature)

(Street or P.O. Box)

(City)

(State)

(Zip Code)

Title 18 U.S.C. Section 1001 and Title 43 U.S.C. Section 1212 makes it a crime for any person knowingly and willfully to make to any department or agency of the United States any false, fictitious or fraudulent statements or representations as to any matter within its jurisdiction.

#### INSTRUCTIONS

1. This certification is made under the provisions of §1744 of Title 43 and § 28-28k of Title 30 of the United States Code; and the regulations thereunder (43 CFR Part 3830).
2. The claimant(s) must fill in the dates in paragraph 1 for the beginning and ending of the assessment year for which this waiver is sought.
3. The claimant(s) must fill in the date in paragraph 2 for the beginning of the assessment year for which this waiver is sought.
4. All claim and site names and Bureau of Land Management (BLM) serial numbers must be listed for the mining claims, mill sites, and tunnel sites for which the waiver is sought.
5. All owners of the mining claims, mill sites, and tunnel sites and their addresses must be given.
6. This waiver form must be signed by all the claimants or their designated agent, in original form. If an agent is designated, a notarized designation of agent, signed by all of the claimants with proper address given, must be submitted with this waiver.
7. This form must be filed no later than September 1st for the upcoming assessment year in the BLM State Office where the mining claims or sites are recorded, or the waiver cannot be granted by the BLM. (Example: to obtain a waiver for the assessment year 2000, which begins at noon on September 1, 1999, you must qualify for and file for a waiver no later than September 1, 1999, in the proper BLM State Office).
8. For all mining claims which require assessment work, you must record an affidavit of labor on or before the December 30th immediately following the filing of this waiver. For all other mining claims or sites waived, you must record a notice of intent to hold on or before the December 30th immediately following the filing of this waiver.
9. Mill and tunnel sites may also be listed upon this waiver and be waived from payment of the maintenance fee. A notice of intent to hold for these sites is required to be filed by the December 30th following the filing of this waiver.

FOR OFFICIAL USE ONLY

X-TRA COPY

UNITED STATES  
DEPARTMENT OF THE INTERIOR  
BUREAU OF LAND MANAGEMENT

FORM APPROVED  
OMB NO. 1004-0114  
Expires: February 28, 2010

MAINTENANCE FEE WAIVER CERTIFICATION

SEE INSTRUCTIONS ON PAGE 2

1. This small miner waiver is filed for the assessment year beginning at noon on September 1, 2010 and ending at noon on September 1, 2011.
2. The undersigned and all related parties owned ten or fewer mining claims, mill, or tunnel sites located and maintained on Federal lands in the United States of America on September 1, 2010.
3. The undersigned have performed the assessment work required by law for each mining claim listed prior to filing this waiver and understand that by filing this form; an affidavit of assessment work must be recorded by the December 30th following the filing of this waiver.
4. The undersigned understand that if the assessment work obligation has not yet come due under 30 U.S.C. 28 (for those claims in their first assessment year only); a notice of intent to hold reciting this condition must be recorded by the December 30th following the filing of this waiver.
5. The undersigned understand that mill and tunnel sites may also be listed upon this waiver and be waived from payment of the maintenance fee; and that a notice of intent to hold for these sites is required to be recorded by the December 30th immediately following the filing of this waiver.
6. The undersigned understand and acknowledge that pursuant to 43 U.S.C. 1212 and 18 U.S.C. 1001; the filing or recording of a false, fictitious, or fraudulent document with the Bureau of Land Management may result in a fine of up to \$250,000, a prison term not to exceed five years, or both.
7. The mining claims, mill or tunnel sites for which this waiver from payment of the maintenance fees is requested are:

CLAIM OR SITE NAME	BLM RECORDATION SERIAL NUMBER
1. DSM #11-12	AMC 268073-74
2. Barbarossa #5-10	AMC 259416-21
3. Barbarossa #11-12	AMC 277715-16
4.	
5.	
6.	
7.	
8.	
9.	
10.	

The owner(s) (claimants) of the above mining claims and sites are:

Barbarossa Mining Co., John Carpenter, trustee  
 (Owner's Name - Please Print)

14902 Preston Road #404-338  
 (Street or P.O. Box)

Dallas Tx 75254  
 (City) (State) (Zip Code)

*John Carpenter*, trustee  
 (Owner's Signature)

(Owner's Name - Please Print)

(Street or P.O. Box)

(City) (State) (Zip Code)

(Owner's Signature)

(Owner's Name - Please Print)

(Street or P.O. Box)

(City) (State) (Zip Code)

(Owner's Signature)

RECEIVED  
 BLM AZ STATE OFFICE  
 2010 SEP -3 P 4:48  
 PHOENIX, ARIZONA



(Owner's Name - Please Print)

(Owner's Signature)

(Street or P.O. Box)

(City)

(State)

(Zip Code)

(Owner's Name - Please Print)

(Owner's Signature)

(Street or P.O. Box)

(City)

(State)

(Zip Code)

(Owner's Name - Please Print)

(Owner's Signature)

(Street or P.O. Box)

(City)

(State)

(Zip Code)

(Owner's Name - Please Print)

(Owner's Signature)

(Street or P.O. Box)

(City)

(State)

(Zip Code)

Title 18 U.S.C. Section 1001 and Title 43 U.S.C. Section 1212 makes it a crime for any person knowingly and willfully to make to any department or agency of the United States any false, fictitious or fraudulent statements or representations as to any matter within its jurisdiction.

INSTRUCTIONS

1. This certification is made under the provisions of §1744 of Title 43 and § 28-28k of Title 30 of the United States Code; and the regulations thereunder (43 CFR Part 3830).
2. The claimant(s) must fill in the dates in paragraph 1 for the beginning and ending of the assessment year for which this waiver is sought.
3. The claimant(s) must fill in the date in paragraph 2 for the beginning of the assessment year for which this waiver is sought.
4. All claim and site names and Bureau of Land Management (BLM) serial numbers must be listed for the mining claims, mill sites, and tunnel sites for which the waiver is sought.
5. All owners of the mining claims, mill sites, and tunnel sites and their addresses must be given.
6. This waiver form must be signed by all the claimants or their designated agent, in original form. If an agent is designated, a notarized designation of agent, signed by all of the claimants with proper address given, must be submitted with this waiver.
7. This form must be filed no later than September 1st for the upcoming assessment year in the BLM State Office where the mining claims or sites are recorded, or the waiver cannot be granted by the BLM. (Example: to obtain a waiver for the assessment year 2000, which begins at noon on September 1, 1999, you must qualify for and file for a waiver no later than September 1, 1999, in the proper BLM State Office).
8. For all mining claims which require assessment work, you must record an affidavit of labor on or before the December 30th immediately following the filing of this waiver. For all other mining claims or sites waived, you must record a notice of intent to hold on or before the December 30th immediately following the filing of this waiver.
9. Mill and tunnel sites may also be listed upon this waiver and be waived from payment of the maintenance fee. A notice of intent to hold for these sites is required to be filed by the December 30th following the filing of this waiver.

FOR OFFICIAL USE ONLY



Barbarossa Mining Company  
14902 Preston Road #404-338  
Dallas, Texas 75254

RECEIVED  
BLM AZ STATE OFFICE

2010 SEP -3 P 2:44

PHOENIX, ARIZONA

NORTH TEXAS PB&DC

DALLAS TX 750

01 AUG 2010 PM 10 4



Bureau of Land Management  
Arizona State Office  
1 North Central Avenue  
Phoenix, Arizona 85004

85004441498



Barbarossa Mining Company  
14902 Preston Road #404-338  
Dallas, Texas 75254

Bureau of Land Management  
Arizona State Office  
1 North Central Avenue  
Phoenix, Arizona 85004

August 30, 2010

Dear Sirs:

Enclosed please find an original and one copy of a  
Maintenance Fee Payment Waiver. Please file them and  
return the copy to the above address.

Sincerely,

  
John Carpenter, Trustee

cc: JC  
Enclosures

RECEIVED  
BLM AZ STATE OFFICE  
2010 SEP -3 P 2:48  
PHOENIX, ARIZONA

# Customer Name Update Screen

## System ID:MC

Name: BARBAROSSA MNG CO

Lookup

Proprietor #: 4817

Renumber To:

Category: C - CORPORATION

Address: 14902 PRESTON RD # 404-338

City: DALLAS

State: TX

Zip: 752549191

*Address Updated*  
**ENTERED INTO COMPUTER**  
SEP 24 2010 *PR*

Save

Save/Override DataFlux

Delete

Renumber

Customer details successfully saved for Customer Id 4817

List of Proprietors
BARBAROSSA MNG CO[4817], 14902 PRESTON RD, , DALLAS, TX, 752549191, C, MATCHED
<i>↑ Previous Address</i>

Select

Cancel




Barbarossa Mining Company  
14902 Preston Road #404-338  
Dallas, Texas 75254

RECEIVED  
BLM AZ STATE OFFICE

2010 SEP -3 P 2:48

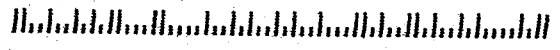
PHOENIX, ARIZONA

NORTH TEXAS PBDC  
DALLAS TX 750  
31 AUG 2010 PM 10 1



Bureau of Land Management  
Arizona State Office  
1 North Central Avenue  
Phoenix, Arizona 85004

85004441499



When Recorded Return Document to:

John Carpenter, Trustee  
Barbarossa Mining Co.  
14902 Preston Road, Suite 404-338  
Dallas, Texas 75254

AMC **268063**  
**259412**  
**277715**

Check here is this is a change of address. *J*

Telephone: \_\_\_\_\_

E-mail address: \_\_\_\_\_

**AFFIDAVIT OF PERFORMANCE OF ANNUAL WORK**

1. State of Texas, County of Dallas \_\_\_\_\_ SS:  
2. I (Name) John Carpenter, trustee  
3. Whose business address is 14902 Preston Road  
Suite 404-338  
City Dallas \_\_\_\_\_ County Dallas

RECEIVED  
BLM AZ STATE OFFICE  
2010 JAN -5 A 8:00  
PHOENIX, ARIZONA  
BLM  
Date  
Stamp

State Texas Zip 75254 being duly sworn, depose and say that I am a citizen of the United States, more than eighteen years of age, and that all of the facts set forth in this affidavit, subject to the provisions and penalties of 18 U.S.C. 1001 pertaining to the filing of false, fictitious, or fraudulent statements with the United States, are true and correct according to the best of my knowledge, information and belief.

4. Owner's name and address (If not shown in Items 1-3 above),  
Barbarossa Mining Co., 14902 Preston Road, Suite 404-338, Dallas, Texas 75254

5. That I am personally acquainted with the mining claim(s). The work and improvements were made by and at the expense of the owner(s) of said claim(s). Said contiguous group of claims, listed on this document, are situated in the  
Troy (optional) Mining District; Gila County, Arizona.

Line No.	AMC NUMBER	CLAIM/SITE NAME	COUNTY RECORDER DATA (If available)	TWP	RNG	SEC
1	268073	DSM #11	699/66	T2S	R14E	25
2	268074	DSM #12	699/67	T2S	R14E	25
3	259416	Barbarossa #5	675/575-82	T3S	R15E	31
4	259417	Barbarossa #6	675/575-82	T3S	R15E	31
5	259418	Barbarossa #7	675/575-82	T3S	R15E	31
6	259419	Barbarossa #8	675/575-82	T3S	R15E	31



2008346

BLM  
Date  
Stamp

2010 JAN - 5 A 8:00  
PHOENIX, ARIZONA

RECEIVED  
BLM AZ STATE OFFICE

7	259420	Barbarossa #9	675/575-82	T3S	R15E	31
8	259421	Barbarossa #10	675/575-82	T3S	R15E	31
9	277715	Barbarossa #11	721/508-09	T3S	R15E	31
10	277716	Barbarossa #12	721/508-09	T3S	R15E	31

6. That between the dates starting at 12 o'clock noon on September 1, 20 08 and ending at 12 o'clock noon on September 1, 20 09 at least \$ 1000.00 dollars worth of work and improvements were done and performed upon said claim(s) or upon one or more of a contiguous group of claims for the benefit of all, wholly or partly outside of a contiguous group of claims for the benefit of all, not including the location work.

7. That the following persons were employed to perform the work and improvements described herein: Johann Krebs

8. That the work and improvements performed were: obtaining samples and assaying

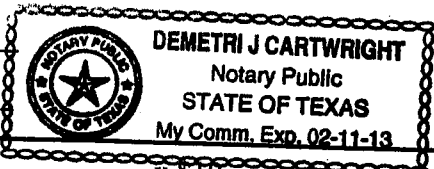
9. Dated 29 Dec 09 Signature: [Signature]

SUBSCRIBED AND SWORN TO before me, a Notary Public, this 29<sup>th</sup> day of December 20 09

By: Demetri Cartwright

Notary Public State of Texas

My Commission Expires 2-11-13



No. of Claims: \_\_\_\_\_ x \$10 = \_\_\_\_\_  
 Check No.: \_\_\_\_\_ Init. \_\_\_\_\_  
 Receipt No.: \_\_\_\_\_  
 For BLM Use Only

Bureau of Land Management  
 Arizona State Office  
[www.az.blm.gov](http://www.az.blm.gov)

Barbarossa Mining Company  
14902 Preston Road  
Suite 404, LB 338  
Dallas, Texas 75254

Bureau of Land Management  
Arizona State Office  
One North Central, Suite 800  
Phoenix, AZ 85004

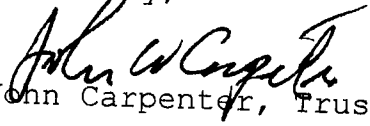
December 26, 2009

Re: AMC 268073-74  
AMC 269416-21  
AMC 277715-16

Dear Sirs:

Enclosed please find an Affidavit of Performance of Annual Work. Please file it and return it to the above address. Also please find enclosed \$100.00 for the filing fee.

Sincerely,

  
John Carpenter, Trustee

cc: JC  
Enclosures

RECEIVED  
BLM ARIZONA STATE OFFICE  
2010 JAN -5 A 8:01  
PHOENIX, ARIZONA





**United States Department of the Interior**  
**Bureau of Land Management**  
 BUSINESS & SUPPORT SVCS DIV  
 ONE N CENTRAL AVE SUITE 800  
 PHOENIX, AZ 85004 -4427  
 Phone: (602) 417-9200

Receipt

No: 2065660

<b>Transaction #:</b> 2132094	
<b>Date of Transaction:</b> 01/07/2010	
<b>CUSTOMER:</b>	JOHN CARPENTER, TRUSTEE 14902 PRESTON RD STE 404-338 DALLAS, TX 75254-9191 US


LINE #	QTY	DESCRIPTION	REMARKS	UNIT PRICE	TOTAL
1	1.00	LOCATABLE MINERALS / MINING CLAIMS-NOT NEW-UNADJUD, ONE AUTH NO. ONLY / MINING CLAIM MONEY RECEIVED CASES: AMC268073/\$100.00	POL-10	- n/a -	100.00
<b>TOTAL:</b>					<b>\$100.00</b>

PAYMENT INFORMATION					
1	AMOUNT:	100.00	POSTMARKED:	12/30/2009	
	TYPE:	CHECK	RECEIVED:	01/05/2010	
	CHECK NO:	09-918318392			
	NAME:	BARBAROSSA MINING CO 14902 PRESTON RD STE 404-338 DALLAS TX 75254-9191 US			

REMARKS

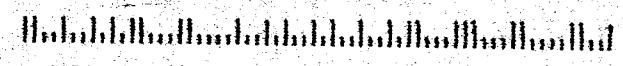
This receipt was generated by the automated BLM Collections and Billing System and is a paper representation of a portion of the official electronic record contained therein.

Barbara ROSSA Mining Company  
14902 Preston Rd.  
Suite 404, LB 338  
Dallas, TX 75254



Bureau of Land Management  
Arizona State Office  
One North Central, Suite 800  
Phoenix, AZ 85004

8500484427



UNITED STATES  
DEPARTMENT OF THE INTERIOR  
BUREAU OF LAND MANAGEMENT

AMC 277715

AMC 259412 566

**MAINTENANCE FEE WAIVER CERTIFICATION**

Att.

FORM APPROVED  
OMB NO. 1004-0114  
Expires: February 28, 2010

SEE INSTRUCTIONS ON PAGE 2

AMC 268063

1. This small miner waiver is filed for the assessment year beginning at noon on September 1, 2009 and ending at noon on September 1, 2010
2. The undersigned and all related parties owned ten or fewer mining claims, mill, or tunnel sites located and maintained on Federal lands in the United States of America on September 1, 2009.
3. The undersigned have performed the assessment work required by law for each mining claim listed prior to filing this waiver and understand that by filing this form; an affidavit of assessment work must be recorded by the December 30th following the filing of this waiver.
4. The undersigned understand that if the assessment work obligation has not yet come due under 30 U.S.C. 28 (for those claims in their first assessment year only); a notice of intent to hold reciting this condition must be recorded by the December 30th following the filing of this waiver.
5. The undersigned understand that mill and tunnel sites may also be listed upon this waiver and be waived from payment of the maintenance fee; and that a notice of intent to hold for these sites is required to be recorded by the December 30th immediately following the filing of this waiver.
6. The undersigned understand and acknowledge that pursuant to 43 U.S.C. 1212 and 18 U.S.C. 1001; the filing or recording of a false, fictitious, or fraudulent document with the Bureau of Land Management may result in a fine of up to \$250,000, a prison term not to exceed five years, or both.
7. The mining claims, mill or tunnel sites for which this waiver from payment of the maintenance fees is requested are:

CLAIM OR SITE NAME	BLM RECORDATION SERIAL NUMBER
1. DSM #11-12	AMC 268073-74
2. Barbarossa #5-10	AMC 259416-21
3. Barbarossa #11-12	AMC 277715-16
4.	
5.	
6.	
7.	
8.	
9.	
10.	

TIMELY FILED

PHOENIX, ARIZONA  
2009 SEP - 3 P 2:01

RECEIVED  
BLM STATE OFFICE

The owner(s) (claimants) of the above mining claims and sites are:

Barbarossa Mining Co., John Carpenter, trustee  
 (Owner's Name - Please Print)

13410 Preston Road #133  
 (Street or P.O. Box)

Dallas Tx 75240  
 (City) (State) (Zip Code)

by: *John Carpenter*  
 (Owner's Signature) trustee

\_\_\_\_\_  
 (Owner's Name - Please Print)

\_\_\_\_\_  
 (Street or P.O. Box)

\_\_\_\_\_  
 (City) (State) (Zip Code)

\_\_\_\_\_  
(Owner's Signature)

\_\_\_\_\_  
 (Owner's Name - Please Print)

\_\_\_\_\_  
 (Street or P.O. Box)

\_\_\_\_\_  
 (City) (State) (Zip Code)

\_\_\_\_\_  
(Owner's Signature)

SEP 28 2009

(Owner's Name - Please Print)

(Owner's Signature)

(Street or P.O. Box)

(City)

(State)

(Zip Code)

(Owner's Name - Please Print)

(Owner's Signature)

(Street or P.O. Box)

(City)

(State)

(Zip Code)

(Owner's Name - Please Print)

(Owner's Signature)

(Street or P.O. Box)

(City)

(State)

(Zip Code)

(Owner's Name - Please Print)

(Owner's Signature)

(Street or P.O. Box)

(City)

(State)

(Zip Code)

Title 18 U.S.C. Section 1001 and Title 43 U.S.C. Section 1212 makes it a crime for any person knowingly and willfully to make to any department or agency of the United States any false, fictitious or fraudulent statements or representations as to any matter within its jurisdiction.

INSTRUCTIONS


- 1. This certification is made under the provisions of §1744 of Title 43 and § 28-28k of Title 30 of the United States Code; and the regulations thereunder (43 CFR Part 3830).
2. The claimant(s) must fill in the dates in paragraph 1 for the beginning and ending of the assessment year for which this waiver is sought.
3. The claimant(s) must fill in the date in paragraph 2 for the beginning of the assessment year for which this waiver is sought.
4. All claim and site names and Bureau of Land Management (BLM) serial numbers must be listed for the mining claims, mill sites, and tunnel sites for which the waiver is sought.
5. All owners of the mining claims, mill sites, and tunnel sites and their addresses must be given.
6. This waiver form must be signed by all the claimants or their designated agent, in original form. If an agent is designated, a notarized designation of agent, signed by all of the claimants with proper address given, must be submitted with this waiver.
7. This form must be filed no later than September 1st for the upcoming assessment year in the BLM State Office where the mining claims or sites are recorded, or the waiver cannot be granted by the BLM. (Example: to obtain a waiver for the assessment year 2000, which begins at noon on September 1, 1999, you must qualify for and file for a waiver no later than September 1, 1999, in the proper BLM State Office).
8. For all mining claims which require assessment work, you must record an affidavit of labor on or before the December 30th immediately following the filing of this waiver. For all other mining claims or sites waived, you must record a notice of intent to hold on or before the December 30th immediately following the filing of this waiver.
9. Mill and tunnel sites may also be listed upon this waiver and be waived from payment of the maintenance fee. A notice of intent to hold for these sites is required to be filed by the December 30th following the filing of this waiver.

FOR OFFICIAL USE ONLY



Barbarossa Mining Company  
13410 Preston Road #133  
Dallas, Texas 75240

NORTH TEXAS RSDC  
TX 750 6 T  
31 AUG 2009 PM



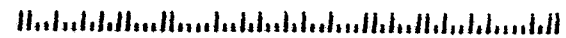
RECEIVED  
BLM STATE OFFICE

2009 SEP -3 P 2:01

PHOENIX, ARIZONA

Bureau of Land Management  
Arizona State Office  
1 North Central Avenue  
Phoenix, Arizona 85004

85004+4414



Barbarossa Mining Company  
13410 Preston Road #133  
Dallas, Texas 75240

Bureau of Land Management  
Arizona State Office  
1 North Central Avenue  
Phoenix, Arizona 85004

August 30, 2009

Dear Sirs:

Enclosed please find an original and one copy of a Maintenance Fee Payment Waiver. Please file them and return the copy to the above address.

Sincerely,

  
John Carpenter, Trustee

cc: JC  
Enclosures

TIMELY FILED

BLM RECEIVED  
2009 SEP -3 P 2:01  
PHOENIX, ARIZONA

When Recorded Return Document to:

John Carpenter, Trustee  
Barbarossa Mining Co.  
13410 Preston Road, Suite 133  
Dallas, Texas 75240

AMC 268063  
AMC 259412  
AMC 277715

Check here if this is a change of address.

Telephone: \_\_\_\_\_

E-mail address: \_\_\_\_\_

**AFFIDAVIT OF PERFORMANCE OF ANNUAL WORK**

1. State of Texas, County of Dallas ss:

2. I (Name) John Carpenter, trustee

3. Whose business address is 13410 Preston Road  
Suite 133

City Dallas County Dallas

RECEIVED  
BLM AZ STATE OFFICE  
2009 JAN -5 A 8:28  
PHOENIX, ARIZONA  
BLM  
Date  
Stamp



State Texas Zip 75240 being duly sworn, depose and say that I am a citizen of the United States, more than eighteen years of age, and that all of the facts set forth in this affidavit, subject to the provisions and penalties of 18 U.S.C. 1001 pertaining to the filing of false, fictitious, or fraudulent statements with the United States, are true and correct according to the best of my knowledge, information and belief.

4. Owner's name and address (if not shown in Items 1-3 above). \_\_\_\_\_

Barbarossa Mining Co., 13410 Preston Road, Suite 133, Dallas, Texas 75240

5. That I am personally acquainted with the mining claim(s). The work and improvements were made by and at the expense of the owner(s) of said claim(s). Said contiguous group of claims, listed on this document, are situated in the

Troy (optional) Mining District; Gila County, Arizona.

Line No.	AMC NUMBER	CLAIM/SITE NAME	COUNTY RECORDER DATA (If available)	TWP	RNG	SEC
1	268073		699/66	T2S	R14E	25
2	268074		699/67	T2S	R14E	25
3	259416	Barbarossa #5	675/575-82	T3S	R15E	31
4	259417	Barbarossa #6	675/575-82	T3S	R15E	31
5	259418	Barbarossa #7	675/575-82	T3S	R15E	31
6	259419	Barbarossa #8	675/575-82	T3S	R15E	31

Form: MCF108  
Revised Jan. 2006  
Page 1 of 2

RE 1/22/09

RECEIVED  
 BLM-AZ STATE OFFICE  
 PHOENIX, ARIZONA  
 2009 JAN -5 A 8:28  
 BLM  
 Date  
 Stamp

7	259420	Barbarossa #9	675/575-82	T3S	R15E	31
8	259421	Barbarossa #10	675/575-82	T3S	R15E	31
9	277715	Barbarossa #11	721/508-09	T3S	R15E	31
10	277716	Barbarossa #12	721/508-09	T3S	R15E	31

6. That between the dates starting at 12 o'clock noon on September 1, 20 07 and ending at 12 o'clock noon on September 1, 20 08 at least \$ 1000.00 dollars worth of work and improvements were done and performed upon said claim(s) or upon one or more of a contiguous group of claims for the benefit of all, wholly or partly outside of a contiguous group of claims for the benefit of all, not including the location work.

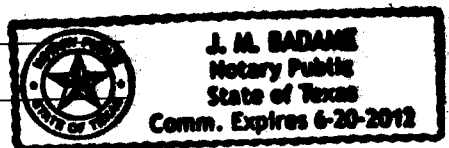
7. That the following persons were employed to perform the work and improvements described herein: \_\_\_\_\_  
 Johann Krebbs

8. That the work and improvements performed were: assaying

9. Dated: 12-26-08 Signature: [Handwritten Signature]

SUBSCRIBED AND SWORN TO before me, a Notary Public, this 26<sup>th</sup> day of December 2008

By: J. M. Badame  
 Notary Public State of Texas



My Commission Expires 6-20-2012

Bureau of Land Management  
 Arizona State Office  
[www.az.blm.gov](http://www.az.blm.gov)

No. of Claims:	<u>10</u>	x \$10 =	<u>100.00</u>
Check No.:	<u>MO</u>	Init.	<u>SRB</u>
Receipt No.:	<u>1851023</u>		
For BLM Use Only			



Barbarossa Mining Company  
13410 Preston Road #133  
Dallas, Texas 75240

Bureau of Land Management  
Arizona State Office  
One North Central, Suite 800  
Phoenix, AZ 85004

December 26, 2008

Re: AMC 268073-74  
AMC 269416-21  
AMC 277715-16

Dear Sirs:

Enclosed please find an Affidavit of Performance of Annual Work. Please file it and return it to the above address. Also please find enclosed \$100.00 for the filing fee.

Sincerely,

  
John Carpenter, Trustee

cc: JC  
Enclosures

RECEIVED  
BLM AZ STATE OFFICE  
2009 JAN -5 A 8:28  
PHOENIX, ARIZONA

Barbarossa Mining Company  
13410 Preston Road #133  
Dallas, Texas 75240

NORTH TEXAS P&DC  
TX 750  
30 DEC 2008 PM 1 L



RECEIVED  
BLMAZ STATE OFFICE

2009 JAN -5 A 8:28

PHOENIX, ARIZONA

Bureau of Land Management  
Arizona State Office  
One North Central, Suite 800  
Phoenix, AZ 85004

85004+4427



**United States Department of the Interior**  
**Bureau of Land Management**  
 BUSINESS & SUPPORT SVCS DIV  
 ONE N CENTRAL AVE SUITE 800  
 PHOENIX, AZ 85004 -4427  
 Phone: (602) 417-9200

Receipt

No: 1851023

<b>Transaction #:</b> 1911076	
<b>Date of Transaction:</b> 01/07/2009	
<b>CUSTOMER:</b>	BARBAROSSA MINING COMPANY 13410 PRESTON RD # 133 DALLAS, TX 75240-5299 US

LINE #	QTY	DESCRIPTION	REMARKS	UNIT PRICE	TOTAL
1	1.00	LOCATABLE MINERALS / MINING CLAIMS-NOT NEW-UNADJUD, ONE AUTH NO. ONLY / MINING CLAIM MONEY RECEIVED CASES: AMC268073/\$100.00	POL	- n/a -	100.00
<b>TOTAL:</b>					<b>\$100.00</b>

PAYMENT INFORMATION			
1	AMOUNT:	100.00	POSTMARKED: 12/30/2008
	TYPE:	CHECK	RECEIVED: 01/05/2009
	CHECK NO:	08-947549446	
	NAME:	BARBAROSSA MINING COMPANY 13410 PRESTON RD # 133 DALLAS TX 75240-5299 US	

REMARKS

This receipt was generated by the automated BLM Collections and Billing System and is a paper representation of a portion of the official electronic record contained therein.

UNITED STATES  
DEPARTMENT OF THE INTERIOR  
BUREAU OF LAND MANAGEMENT

**MAINTENANCE FEE WAIVER CERTIFICATION**

*YML*

Amc 268063  
Amc 259412  
FORM APPROVED  
OMB NO. 1004-0114  
Expires: February 28, 2010

SEE INSTRUCTIONS ON PAGE 2

Amc 277715

559

1. This small miner waiver is filed for the assessment year beginning at noon on September 1, 2008 and ending at noon on September 1, 2009.
2. The undersigned and all related parties owned ten or fewer mining claims, mill, or tunnel sites located and maintained on Federal lands in the United States of America on September 1, 2008.
3. The undersigned have performed the assessment work required by law for each mining claim listed prior to filing this waiver and understand that by filing this form; an affidavit of assessment work must be recorded by the December 30th following the filing of this waiver.
4. The undersigned understand that if the assessment work obligation has not yet come due under 30 U.S.C. 28 (for those claims in their first assessment year only); a notice of intent to hold reciting this condition must be recorded by the December 30th following the filing of this waiver.
5. The undersigned understand that mill and tunnel sites may also be listed upon this waiver and be waived from payment of the maintenance fee; and that a notice of intent to hold for these sites is required to be recorded by the December 30th immediately following the filing of this waiver.
6. The undersigned understand and acknowledge that pursuant to 43 U.S.C. 1212 and 18 U.S.C. 1001; the filing or recording of a false, fictitious, or fraudulent document with the Bureau of Land Management may result in a fine of up to \$250,000, a prison term not to exceed five years, or both.
7. The mining claims, mill or tunnel sites for which this waiver from payment of the maintenance fees is requested are:

CLAIM OR SITE NAME	BLM RECORDATION SERIAL NUMBER
1. DSM #11-12	AMC 268073-74
2. Barbarossa #5-10	AMC 259416-21
3. Barbarossa #11-12	AMC 277715-16
4.	
5.	
6.	
7.	
8.	
9.	
10.	

The owner(s) (claimants) of the above mining claims and sites are:

Barbarossa Mining Co., John Carpenter, trustee  
(Owner's Name - Please Print)

by: *John Carpenter*, trustee  
(Owner's Signature)

13410 Preston Road #133  
(Street or P.O. Box)

Dallas Tx 75240  
(City) (State) (Zip Code)

(Owner's Name - Please Print)

(Street or P.O. Box)

(City) (State) (Zip Code)

(Owner's Name - Please Print)

(Street or P.O. Box)

(City) (State) (Zip Code)

(Owner's Signature)

(Owner's Signature)

RECEIVED  
BLM AZ STATE OFFICE  
2008 SEP - 8 A 11 32  
PHOENIX, ARIZONA



(Owner's Name - Please Print)	(Owner's Signature)		
(Street or P.O. Box)	(City)	(State)	(Zip Code)
(Owner's Name - Please Print)	(Owner's Signature)		
(Street or P.O. Box)	(City)	(State)	(Zip Code)
(Owner's Name - Please Print)	(Owner's Signature)		
(Street or P.O. Box)	(City)	(State)	(Zip Code)
(Owner's Name - Please Print)	(Owner's Signature)		
(Street or P.O. Box)	(City)	(State)	(Zip Code)

Title 18 U.S.C. Section 1001 and Title 43 U.S.C. Section 1212 makes it a crime for any person knowingly and willfully to make to any department or agency of the United States any false, fictitious or fraudulent statements or representations as to any matter within its jurisdiction.

**INSTRUCTIONS**

1. This certification is made under the provisions of §1744 of Title 43 and § 28-28k of Title 30 of the United States Code; and the regulations thereunder (43 CFR Part 3830).
2. The claimant(s) must fill in the dates in paragraph 1 for the beginning and ending of the assessment year for which this waiver is sought.
3. The claimant(s) must fill in the date in paragraph 2 for the beginning of the assessment year for which this waiver is sought.
4. All claim and site names and Bureau of Land Management (BLM) serial numbers must be listed for the mining claims, mill sites, and tunnel sites for which the waiver is sought.
5. All owners of the mining claims, mill sites, and tunnel sites and their addresses must be given.
6. This waiver form must be signed by all the claimants or their designated agent, in original form. If an agent is designated, a notarized designation of agent, signed by all of the claimants with proper address given, must be submitted with this waiver.
7. This form must be filed no later than September 1st for the upcoming assessment year in the BLM State Office where the mining claims or sites are recorded, or the waiver cannot be granted by the BLM. (Example: to obtain a waiver for the assessment year 2000, which begins at noon on September 1, 1999, you must qualify for and file for a waiver no later than September 1, 1999, in the proper BLM State Office).
8. For all mining claims which require assessment work, you must record an affidavit of labor on or before the December 30th immediately following the filing of this waiver. For all other mining claims or sites waived, you must record a notice of intent to hold on or before the December 30th immediately following the filing of this waiver.
9. Mill and tunnel sites may also be listed upon this waiver and be waived from payment of the maintenance fee. A notice of intent to hold for these sites is required to be filed by the December 30th following the filing of this waiver.

PHOENIX, ARIZONA

2000 SEP - 8 A 11: 32

RECEIVED  
BLM AZ STATE OFFICE

FOR OFFICIAL USE ONLY

UNITED STATES  
DEPARTMENT OF THE INTERIOR  
BUREAU OF LAND MANAGEMENT

*Handwritten initials/signature*

FORM APPROVED  
OMB NO. 1004-0114  
Expires: February 28, 2010

**MAINTENANCE FEE WAIVER CERTIFICATION**

SEE INSTRUCTIONS ON PAGE 2

- This small miner waiver is filed for the assessment year beginning at noon on September 1, 2008 and ending at noon on September 1, 2009
- The undersigned and all related parties owned ten or fewer mining claims, mill, or tunnel sites located and maintained on Federal lands in the United States of America on September 1, 2008
- The undersigned have performed the assessment work required by law for each mining claim listed prior to filing this waiver and understand that by filing this form; an affidavit of assessment work must be recorded by the December 30th following the filing of this waiver.
- The undersigned understand that if the assessment work obligation has not yet come due under 30 U.S.C. 28 (for those claims in their first assessment year only); a notice of intent to hold reciting this condition must be recorded by the December 30th following the filing of this waiver.
- The undersigned understand that mill and tunnel sites may also be listed upon this waiver and be waived from payment of the maintenance fee; and that a notice of intent to hold for these sites is required to be recorded by the December 30th immediately following the filing of this waiver.
- The undersigned understand and acknowledge that pursuant to 43 U.S.C. 1212 and 18 U.S.C. 1001; the filing or recording of a false, fictitious, or fraudulent document with the Bureau of Land Management may result in a fine of up to \$250,000, a prison term not to exceed five years, or both.
- The mining claims, mill or tunnel sites for which this waiver from payment of the maintenance fees is requested are:

CLAIM OR SITE NAME	BLM RECORDATION SERIAL NUMBER
1. DSM #11-12	AMC 268073-74
2. Barbarossa #5-10	AMC 259416-21
3. Barbarossa #11-12	AMC 277715-16
4.	
5.	
6.	
7.	
8.	
9.	
10.	

The owner(s) (claimants) of the above mining claims and sites are:

Barbarossa Mining Co., John Carpenter, trustee  
(Owner's Name - Please Print)

by: *John Carpenter*, trustee  
(Owner's Signature)

13410 Preston Road #133  
(Street or P.O. Box)

Dallas Tx 75240  
(City) (State) (Zip Code)

(Owner's Name - Please Print)

(Owner's Signature)

(Street or P.O. Box)

(City) (State) (Zip Code)

(Owner's Name - Please Print)

(Owner's Signature)

(Street or P.O. Box)

(City) (State) (Zip Code)

RECEIVED  
BLM AZ STATE OFFICE  
2008 SEP - 8 AM 11:32  
PHOENIX, ARIZONA

(Owner's Name - Please Print)	(Owner's Signature)		
(Street or P.O. Box)	(City)	(State)	(Zip Code)
(Owner's Name - Please Print)	(Owner's Signature)		
(Street or P.O. Box)	(City)	(State)	(Zip Code)
(Owner's Name - Please Print)	(Owner's Signature)		
(Street or P.O. Box)	(City)	(State)	(Zip Code)
(Owner's Name - Please Print)	(Owner's Signature)		
(Street or P.O. Box)	(City)	(State)	(Zip Code)

Title 18 U.S.C. Section 1001 and Title 43 U.S.C. Section 1212 makes it a crime for any person knowingly and willfully to make to any department or agency of the United States any false, fictitious or fraudulent statements or representations as to any matter within its jurisdiction.

**INSTRUCTIONS**

1. This certification is made under the provisions of §1744 of Title 43 and § 28-28k of Title 30 of the United States Code; and the regulations thereunder (43 CFR Part 3830).
2. The claimant(s) must fill in the dates in paragraph 1 for the beginning and ending of the assessment year for which this waiver is sought.
3. The claimant(s) must fill in the date in paragraph 2 for the beginning of the assessment year for which this waiver is sought.
4. All claim and site names and Bureau of Land Management (BLM) serial numbers must be listed for the mining claims, mill sites, and tunnel sites for which the waiver is sought.
5. All owners of the mining claims, mill sites, and tunnel sites and their addresses must be given.
6. This waiver form must be signed by all the claimants or their designated agent, in original form. If an agent is designated, a notarized designation of agent, signed by all of the claimants with proper address given, must be submitted with this waiver.
7. This form must be filed no later than September 1st for the upcoming assessment year in the BLM State Office where the mining claims or sites are recorded, or the waiver cannot be granted by the BLM. (Example: to obtain a waiver for the assessment year 2000, which begins at noon on September 1, 1999, you must qualify for and file for a waiver no later than September 1, 1999, in the proper BLM State Office).
8. For all mining claims which require assessment work, you must record an affidavit of labor on or before the December 30th immediately following the filing of this waiver. For all other mining claims or sites waived, you must record a notice of intent to hold on or before the December 30th immediately following the filing of this waiver.
9. Mill and tunnel sites may also be listed upon this waiver and be waived from payment of the maintenance fee. A notice of intent to hold for these sites is required to be filed by the December 30th following the filing of this waiver.

PHOENIX, ARIZONA  
 2008 SEP - 8 A 11: 32  
 RECEIVED BLM AZ STATE OFFICE

FOR OFFICIAL USE ONLY

Barbarossa Mining Company  
13410 Preston Road #133  
Dallas, Texas 75240

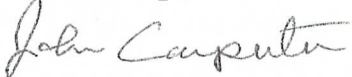
Bureau of Land Management  
Arizona State Office  
1 North Central Avenue  
Phoenix, Arizona 85004

August 30, 2008

Dear Sirs:

Enclosed please find an original and one copy of a Maintenance Fee Payment Waiver. Please file them and return the copy to the above address.

Sincerely,



John Carpenter, Trustee

cc: JC  
Enclosures

RECEIVED  
BLM AZ STATE OFFICE  
2008 SEP - 8 A 11: 32  
PHOENIX, ARIZONA

Barbarossa Mining Company  
13410 Preston Road #133  
Dallas, Texas 75240

DALLAS TX 752

02 SEP 2008 PM 5 L



RECEIVED  
BLM AZ STATE OFFICE

2008 SEP -8 A 11: 32

PHOENIX, ARIZONA

Bureau of Land Management  
Arizona State Office  
1 North Central Avenue  
Phoenix, Arizona 85004

85004-4414





Barbarossa Mining Company  
13410 Preston Road #133  
Dallas, Texas 75240

Bureau of Land Management  
Arizona State Office  
One North Central, Suite 800  
Phoenix, AZ 85004

AMC 268063  
AMC 259412  
AMC 277715

December 28, 2007

Re: AMC 268073-74  
AMC 269416-21  
AMC 277715-16

Dear Sirs:

Enclosed please find an Affidavit of Performance of Annual Work. Please file it and return it to the above address. Also please find enclosed \$100.00 for the filing fee.

Sincerely,

*By John Carpenter*

John Carpenter, Trustee

cc: JC  
Enclosures

PHOENIX, ARIZONA

2008 JAN - 8 A 10:44

RECEIVED  
B.L.M. AZ STATE OFFICE

RE 1/15/08

ENTERED IN COMPUTER

When Recorded Return Document to:

John Carpenter, Trustee  
Barbarossa Mining Co.  
13410 Preston Road, Suite 133  
Dallas, Texas 75240

Check here is this is a change of address.

Telephone: \_\_\_\_\_

E-mail address: \_\_\_\_\_


**AFFIDAVIT OF PERFORMANCE OF ANNUAL WORK**

1. State of Texas, County of Dallas ss:

2. I (Name) John Carpenter, trustee

3. Whose business address is 13410 Preston Road  
Suite 133

City Dallas County Dallas



State Texas Zip 75240 being duly sworn, depose and say that I am a citizen of the United States, more than eighteen years of age, and that all of the facts set forth in this affidavit, subject to the provisions and penalties of 18 U.S.C. 1001 pertaining to the filing of false, fictitious, or fraudulent statements with the United States, are true and correct according to the best of my knowledge, information and belief.

4. Owner's name and address (If not shown in Items 1-3 above). \_\_\_\_\_

Barbarossa Mining Co., 13410 Preston Road, Suite 133, Dallas, Texas 75240

5. That I am personally acquainted with the mining claim(s). The work and improvements were made by and at the expense of the owner(s) of said claim(s). Said contiguous group of claims, listed on this document, are situated in the

Troy (optional) Mining District; Gila County, Arizona.

Line No.	AMC NUMBER	CLAIM/SITE NAME	COUNTY RECORDER DATA (If available)	TWP	RNG	SEC
1	268073	DSM	699/66	T2S	R14E	25
2	268074	DSM	699/67	T2S	R14E	25
3	259416	Barbarossa #5	675/575-82	T3S	R15E	31
4	259417	Barbarossa #6	675/575-82	T3S	R15E	31
5	259418	Barbarossa #7	675/575-82	T3S	R15E	31
6	259419	Barbarossa #8	675/575-82	T3S	R15E	31



RECEIVED  
B.L.M. AZ STATE OFFICE  
2008 JAN - 8 A 10:44  
PHOENIX, ARIZONA

BLM  
Date  
Stamp

7	259420	Barbarossa #9	675/575-82	T3S	R15E	31
8	259421	Barbarossa #10	675/575-82	T3S	R15E	31
9	277715	Barbarossa #11	721/508-09	T3S	R15E	31
10	277716	Barbarossa #12	721/508-09	T3S	R15E	31

6. That between the dates starting at 12 o'clock noon on September 1, 20 06 and ending at 12 o'clock noon on September 1, 20 07 at least \$ 1000.00 dollars worth of work and improvements were done and performed upon said claim(s) or upon one or more of a contiguous group of claims for the benefit of all, wholly or partly outside of a contiguous group of claims for the benefit of all, not including the location work.

7. That the following persons were employed to perform the work and improvements described herein: \_\_\_\_\_  
Johann Krebs


8. That the work and improvements performed were: road work and assaying

9. Dated: 12-30-07 Signature: By: John Carpenter, Trustee

SUBSCRIBED AND SWORN TO before me, a Notary Public, this 30<sup>th</sup> day of December 20 07

By: J M Badame  
 Notary Public State of Texas

My Commission Expires 6-20-08



Bureau of Land Management  
 Arizona State Office  
[www.az.blm.gov](http://www.az.blm.gov)

No. of Claims: 10 x \$10 = 100.<sup>00</sup>  
 Check No.: 5786331889 Init. YES  
 Receipt No.: 1635772  
 For BLM Use Only

Barbarossa Mining Company  
13410 Preston Road #133  
Dallas, Texas 75240


DALLAS TX 752

31 DEC 2007 PM 1 L

RECEIVED  
B.L.M. AZ STATE OFFICE

2008 JAN -8 A D UN

PHOENIX, ARIZONA



Bureau of Land Management  
Arizona State Office  
One North Central, Suite 800  
Phoenix, AZ 85004

BE00424427 C041





**United States Department of the Interior**  
**Bureau of Land Management**  
 BUSINESS & SUPPORT SVCS DIV  
 ONE N CENTRAL AVE SUITE 800  
 PHOENIX, AZ 85004 -4427  
 Phone: (602) 417-9200

Receipt

No:

1635772

<b>Transaction #:</b> 1689517	
<b>Date of Transaction:</b> 01/10/2008	
<b>CUSTOMER:</b>	BARBAROSSA MINING CO 13410 PRESTON RD SUITE 133 DALLAS, TX 75240

LINE #	QTY	DESCRIPTION	REMARKS	UNIT PRICE	TOTAL
1	1.00	LOCATABLE MINERALS / MINING CLAIMS-NOT NEW-UNADJUD, ONE AUTH NO. ONLY / MINING CLAIM MONEY RECEIVED (455) CASES: AMC268073/\$100.00	POL 2007 (10)	- n/a -	100.00
<b>TOTAL:</b>					<b>\$100.00</b>

PAYMENT INFORMATION					
1	<b>AMOUNT:</b>	\$100.00	<b>POSTMARKED:</b>	12/31/07 0:00	
	<b>TYPE:</b>	CHECK	<b>RECEIVED:</b>	01/08/2008	
	<b>CHECK NO:</b>	5786331889			
	<b>NAME:</b>	BARBAROSSA MINING CO 13410 PRESTON RD SUITE 133 DALLAS TX 75240			

<b>REMARKS</b>	

This receipt was generated by the automated BLM Collections and Billing System and is a paper representation of a portion of the official electronic record contained therein.



UNITED STATES  
DEPARTMENT OF THE INTERIOR  
BUREAU OF LAND MANAGEMENT

RE 335

MAINTENANCE FEE WAIVER CERTIFICATION

FORM APPROVED  
OMB NO. 1004-0114  
Expires: February 28, 2010  
AMC 259412  
AMC 268063

SEE INSTRUCTIONS ON PAGE 2

- This small miner waiver is filed for the assessment year beginning at noon on September 1, 2008 and ending at noon on September 1, 2008.
- The undersigned and all related parties owned ten or fewer mining claims, mill, or tunnel sites located and maintained on Federal lands in the United States of America on September 1, 2008.
- The undersigned have performed the assessment work required by law for each mining claim listed prior to filing this waiver and understand that by filing this form; an affidavit of assessment work must be recorded by the December 30th following the filing of this waiver.
- The undersigned understand that if the assessment work obligation has not yet come due under 30 U.S.C. 28 (for those claims in their first assessment year only); a notice of intent to hold reciting this condition must be recorded by the December 30th following the filing of this waiver.
- The undersigned understand that mill and tunnel sites may also be listed upon this waiver and be waived from payment of the maintenance fee; and that a notice of intent to hold for these sites is required to be recorded by the December 30th immediately following the filing of this waiver.
- The undersigned understand and acknowledge that pursuant to 43 U.S.C. 1212 and 18 U.S.C. 1001; the filing or recording of a false, fictitious, or fraudulent document with the Bureau of Land Management may result in a fine of up to \$250,000, a prison term not to exceed five years, or both.
- The mining claims, mill or tunnel sites for which this waiver from payment of the maintenance fees is requested are:

AMC 277715

CLAIM OR SITE NAME	BLM RECORDATION SERIAL NUMBER
1. DSM #11-12	AMC 268073-74
2. Barbarossa #5-10	AMC 259416-21
3. Barbarossa #11-12	AMC 277715-16
4.	
5.	
6.	
7.	
8.	
9.	
10.	

The owner(s) (claimants) of the above mining claims and sites are:

Barbarossa Mining Co., John Carpenter, trustee  
 (Owner's Name - Please Print)

13410 Preston Road #133  
 (Street or P.O. Box)

Dallas TX 75240  
 (City) (State) (Zip Code)

by: *John Carpenter*, trustee  
 (Owner's Signature)

\_\_\_\_\_  
 (Owner's Name - Please Print)

\_\_\_\_\_  
 (Street or P.O. Box)

\_\_\_\_\_  
 (City) (State) (Zip Code)

\_\_\_\_\_  
 (Owner's Signature)

\_\_\_\_\_  
 (Owner's Name - Please Print)

\_\_\_\_\_  
 (Street or P.O. Box)

\_\_\_\_\_  
 (City) (State) (Zip Code)

\_\_\_\_\_  
 (Owner's Signature)

RE 9/5/07  
 ENTERED IN COMPUTER

Entered one waiver filed w/orig. Signature & returned one waiver filed w/orig. signature. Both rec'd & date stamped 9/4/07 & noted rec'd timely

(Owner's Name - Please Print)	(Owner's Signature)
(Street or P.O. Box)	(City) (State) (Zip Code)
(Owner's Name - Please Print)	(Owner's Signature)
(Street or P.O. Box)	(City) (State) (Zip Code)
(Owner's Name - Please Print)	(Owner's Signature)
(Street or P.O. Box)	(City) (State) (Zip Code)
(Owner's Name - Please Print)	(Owner's Signature)
(Street or P.O. Box)	(City) (State) (Zip Code)

Title 18 U.S.C. Section 1001 and Title 43 U.S.C. Section 1212 makes it a crime for any person knowingly and willfully to make to any department or agency of the United States any false, fictitious or fraudulent statements or representations as to any matter within its jurisdiction.

**INSTRUCTIONS**

1. This certification is made under the provisions of §1744 of Title 43 and § 28-28k of Title 30 of the United States Code; and the regulations thereunder (43 CFR Part 3830).
2. The claimant(s) must fill in the dates in paragraph 1 for the beginning and ending of the assessment year for which this waiver is sought.
3. The claimant(s) must fill in the date in paragraph 2 for the beginning of the assessment year for which this waiver is sought.
4. All claim and site names and Bureau of Land Management (BLM) serial numbers must be listed for the mining claims, mill sites, and tunnel sites for which the waiver is sought.
5. All owners of the mining claims, mill sites, and tunnel sites and their addresses must be given.
6. This waiver form must be signed by all the claimants or their designated agent, in original form. If an agent is designated, a notarized designation of agent, signed by all of the claimants with proper address given, must be submitted with this waiver.
7. This form must be filed no later than September 1st for the upcoming assessment year in the BLM State Office where the mining claims or sites are recorded, or the waiver cannot be granted by the BLM. (Example: to obtain a waiver for the assessment year 2000, which begins at noon on September 1, 1999, you must qualify for and file for a waiver no later than September 1, 1999, in the proper BLM State Office).
8. For all mining claims which require assessment work, you must record an affidavit of labor on or before the December 30th immediately following the filing of this waiver. For all other mining claims or sites waived, you must record a notice of intent to hold on or before the December 30th immediately following the filing of this waiver.
9. Mill and tunnel sites may also be listed upon this waiver and be waived from payment of the maintenance fee. A notice of intent to hold for these sites is required to be filed by the December 30th following the filing of this waiver.


RECEIVED  
 BUREAU OF  
 LAND MANAGEMENT  
 2007 SEP -4 P 12: 25  
 ARIZONA  
 STATE OFFICE  
 PHOENIX, ARIZONA

FOR OFFICIAL USE ONLY



Barbarossa Mining Company  
13410 Preston Road #133  
Dallas, Texas 75240

NORTH TEXAS P&DC  
TX 750 2 T  
01 SEP 2007 PM



RECEIVED  
BUREAU OF  
LAND MANAGEMENT

2007 SEP 04 7 25

ARIZONA  
STATE OFFICE  
PHOENIX, ARIZONA

Bureau of Land Management  
Arizona State Office  
1 North Central Avenue  
Phoenix, Arizona 85004

95004-4414



Barbarossa Mining Company  
13410 Preston Road #133  
Dallas, Texas 75240

Bureau of Land Management  
Arizona State Office  
1 North Central Avenue  
Phoenix, Arizona 85004

August 30, 2007

Dear Sirs:

Enclosed please find an original and one copy of a  
Maintenance Fee Payment Waiver. Please file them and  
return the copy to the above address.

Sincerely,

  
John Carpenter, Trustee

cc: JC  
Enclosures

ARIZONA  
STATE OFFICE  
PHOENIX, ARIZONA

2007 SEP - 4 P 12: 25

RECEIVED  
BUREAU OF  
LAND MANAGEMENT



Barbarossa Mining Company  
13410 Preston Road #133  
Dallas, Texas 75240

Gila County Recorder  
1400 E. Ash Street  
Globe, Arizona 85501

AMC 259412  
AMC 268063  
AMC 277715  
December 28, 2006

Re: AMC 268073-74  
AMC 259416-21  
AMC 277715-16

Dear Sirs:

Enclosed please find an Affidavit of Assessment Work.  
Please file it and return it to the above address in the  
enclosed envelope. I have enclosed a filing fee of  
\$46.00.

Sincerely,

By: *John Carpenter*  
John Carpenter, Trustee

cc: JC  
Enclosures

RECEIVED  
BLM. AZ STATE OFFICE  
2007 JAN -4 A 10:42  
PHOENIX, ARIZONA

ENTERED IN COMPUTER  
RM 2/15/07

Return Document to:  
Barbarossa Mining Co., John Carpenter, trustee  
13410 Preston Road, #133  
Dallas, Texas 75240  
Telephone: \_\_\_\_\_

No. of Claims: <u>3</u>	<u>10</u> = <u>30.00</u>
Receipt No.: <u>142082</u>	Check No. <u>08568282 39</u>
Init: <u>SAH</u>	FOR BLM USE ONLY

**AFFIDAVIT OF PERFORMANCE OF ANNUAL WORK.** Also fill in Items 1 through 9 and the reverse side of this document.

**NOTICE OF INTENTION TO HOLD.** I intend to hold the claim(s)/site(s) listed on the reverse side of this document for the calendar year 20\_\_\_\_. Also fill in Items 1 through 4 and Item 9.

Notices of Intention to Hold are for mill sites and tunnel sites or for mining claims when assessment work has not been done, regardless of whether the annual assessment has been suspended, deferred, or not yet accrued. The filing of a Notice of Intention to Hold shall not relieve the owner of complying with federal and state laws pertaining to the performance of annual assessment work. Notices of Intention to Hold for mill sites or tunnel sites need not be county recorded. For mining claims the form filed with the Bureau of Land Management (BLM) must be identical to the one that was or will be filed with the county.

Evidence of Annual Assessment Work or a Notice of Intention to Hold must be filed each calendar year following the calendar year in which the claim/site was located. **All claims listed on a single affidavit must be contiguous.**

1. State of Texas, County of Dallas ss:
2. I, (Name) John Carpenter, trustee for Barbarossa Mining Company
3. Reside at (Address) 13410 Preston Road #133  
City Dallas, County Dallas, State Texas Zip 75240

being duly sworn, deposes and says that he/she is a citizen of the United States, more than eighteen years of age, that all of the facts set forth in this affidavit/notice, subject to the provisions and penalties of 18 U.S.C. 1001 pertaining to the filing of false, fictitious, or fraudulent statements with the United States, are true and correct according to the best of my knowledge, information and belief.

4. Owner's name and address (If not shown in Items 1-3 above). **Check here if this is a change of address.**   
Barbarossa Mining Company, 13410 Preston Road #133, Dallas, Texas 75240

5. That I am personally acquainted with the mining claim(s). The work and improvements were made by and at the expense of the owner(s) of said claim(s). Said contiguous group of claims, listed on the reverse side of this document, are situated in the Troy Mining District, Gila County, Arizona.


6. That between the dates starting at 12 o'clock noon on September 1, 20 05 and ending at 12 o'clock noon on September 1, 20 06 at least \$ 1000.00 Dollars worth of work and improvements were done and performed upon said claim(s) or upon one or more of a contiguous group of claims for the benefit of all, or wholly or partly outside of a contiguous group of claims for the benefit of all, not including the location work.

7. That the following persons were employed to perform the work and improvements described herein: Jerry Peavler

8. That the work and improvements performed were: atomic absorption and fire assays

9. Dated: 12-27-06 Signature: Bg: Joan W Carpenter  
SUBSCRIBED AND SWORN TO before me, a Notary Public, this 27th day of December, 2006

by Carol C. Wolfe, Notary Public  
Notary Public State of Texas  
MY COMMISSION EXPIRES June 21, 2009



If the claims/sites have consecutive BLM numbers and are in the same Township, Range and Section(s), they may be listed as follows:

Claim/Site Name	Serial Number	Dkt/Pg or Record # of Orig Location Notice	TWN SHP	RNG	SEC(S)
Sample 1 - 10	A MC 19640 - 49	Dkt/Pg 1025/1-10 Recording #9106173-82	4N	20W	36
DSM #11-12	268073-74	699/66-67	T2S	R14E	25
Barbarossa #5-10	259416-21	675/575-82	T3S	R15E	31
Barbarossa #11-12	277715-16	721/508-509	T3S	R15E	31

BLM requires a \$5 nonrefundable service charge for each mining claim, mill site or tunnel site payable on or before December 30<sup>th</sup> (not the 31<sup>st</sup>). Mail to:

Bureau of Land Management  
222 North Central Avenue  
Phoenix, Arizona 85004-2203  
602-417-9200  
www.az.blm.gov

This form is for the purpose of complying with the laws of the United States Department of the Interior, Bureau of Land Management and the State of Arizona pertaining to assessment work and/or notice of intention to hold. 30 U.S.C. 28, 43 CFR 3833.2, ARS 27-208. Subject to Paperwork Reduction Act and Privacy Act statements available at the BLM AZ State Office. This form is not copyrighted. It may be reproduced without permission.

RECEIVED  
BLM, AZ STATE OFFICE  
2007 JAN -4 A 10:42  
PHOENIX, ARIZONA  
BLM Date Stamp



Barbarossa Mining Company  
13410 Preston Road #133  
Dallas, Texas 75240

DALLAS TX 752

DALLAS TX 752

30 DEC 2006 PM 4 T

30 DEC 2006 PM 2 L



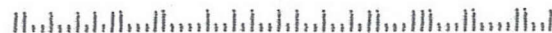
RECEIVED  
B.L.M. AZ STATE OFFICE

2007 JAN -4 A 10: 42

PHOENIX, ARIZONA

Bureau of Land Management  
Arizona State Office  
One North Central, Suite 800  
Phoenix, AZ 85004

8500484427 0841





Barbarossa Mining Company  
13410 Preston Road #133  
Dallas, Texas 75240

DALLAS TX 752  
DALLAS TX 752  
30 DEC 2006 PM 4 T  
30 DEC 2006 PM 2 L



RECEIVED  
B.L.M. AZ STATE OFFICE

2007 JAN -4 A 10:42

PHOENIX, ARIZONA

Bureau of Land Management  
Arizona State Office  
One North Central, Suite 800  
Phoenix, AZ 85004

0500404427 0041



**United States Department of the Interior**  
**Bureau of Land Management**  
 BUSINESS & SUPPORT SVCS DIV  
 ONE N CENTRAL AVE SUITE 800  
 PHOENIX, AZ 85004 -4427  
 Phone: (602) 417-9200

Receipt

No:

1420082

<b>Transaction #:</b> 1467218	
<b>Date of Transaction:</b> 01/05/2007	
<b>CUSTOMER:</b>	JOHN CARPENTER 13410 PRESTON ROAD 133 DALLAS, TX 75240

LINE #	QTY	DESCRIPTION	REMARKS	UNIT PRICE	TOTAL
1	1.00	LOCATABLE MINERALS / MINING CLAIMS-NOT NEW-UNADJUD, ONE AUTH NO. ONLY / MINING CLAIM MONEY RECEIVED (455) CASES: AMC268073/\$100.00	POL (3)	- n/a -	100.00
<b>TOTAL:</b>					<b>\$100.00</b>

PAYMENT INFORMATION					
1	AMOUNT:	\$100.00	POSTMARKED:	12/30/2006	
	TYPE:	CHECK	RECEIVED:	01/04/2007	
	CHECK NO:	08556828239			
	NAME:	CARPENTER, JOHN 13410 PRESTON ROAD 133 DALLAS TX 75240			

REMARKS

This receipt was generated by the automated BLM Collections and Billing System and is a paper representation of a portion of the official electronic record contained therein.

UNITED STATES  
DEPARTMENT OF THE INTERIOR  
BUREAU OF LAND MANAGEMENT

MAINTENANCE FEE WAIVER CERTIFICATION

AMC 27775

475

FORM APPROVED  
OMB NO. 1004-0114  
Expires: December 31, 2002

SEE INSTRUCTIONS ON REVERSE AMC 259412

AMC 268063

1. This small miner waiver is filed for the assessment year beginning at noon on September 1, 2005 and ending at noon on September 1, 2006.
2. The undersigned and all related parties owned ten or fewer mining claims, mill, or tunnel sites located and maintained on Federal lands in the United States of America on September 1, 2006
3. The undersigned have performed the assessment work required by law for each mining claim listed prior to filing this waiver and understand that by filing this form; an affidavit of assessment work must be recorded by the December 30th following the filing of this waiver.
4. The undersigned understand that if the assessment work obligation has not yet come due under 30 U.S.C. 28 (for those claims in their first assessment year only); a notice of intent to hold reciting this condition must be recorded by the December 30th following the filing of this waiver.
5. The undersigned understand that mill and tunnel sites may also be listed upon this waiver and be waived from payment of the maintenance fee; and that a notice of intent to hold for these sites is required to be recorded by the December 30th immediately following the filing of this waiver.
6. The undersigned understand and acknowledge that pursuant to 43 U.S.C. 1212 and 18 U.S.C. 1001; the filing or recording of a false, fictitious, or fraudulent document with the Bureau of Land Management may result in a fine of up to \$250,000, a prison term not to exceed five years, or both.
7. The mining claims, mill or tunnel sites for which this waiver from payment of the maintenance fees is requested are:

CLAIM OR SITE NAME	BLM RECORDATION SERIAL NUMBER
1. DSM #11-12	AMC 268073-74
2. Barbarossa #5-10	AMC 259416-21
3. Barbarossa #11-12	AMC 277715-16
4.	
5.	
6.	
7.	
8.	
9.	
10.	

RECEIVED  
 BUREAU OF  
 LAND MANAGEMENT  
 OFFICE  
 ARIZONA  
 SEP 11 11:17

The owner(s) (claimants) of the above mining claims and sites are:

Barbarossa Mining Co., Michael Lee, trustee  
 (Owner's Name - Please Print)  
 4646 Highway 6 #205  
 (Street or P.O. Box)  
 Sugar Land Texas 77478  
 (City) (State) (Zip Code)

by: Michael Lee, Trustee  
 (Owner's Signature)

(Owner's Name - Please Print)  
 (Street or P.O. Box)  
 (City) (State) (Zip Code)

(Owner's Signature)

(Owner's Name - Please Print)  
 (Street or P.O. Box)  
 (City) (State) (Zip Code)

(Owner's Signature)

(Continued on reverse)

ENTERED IN COMPUTER

*Handwritten signature*



(Owner's Name - Please Print)	(Owner's Signature)
(Street or P.O. Box)	(City) (State) (Zip Code)
(Owner's Name - Please Print)	(Owner's Signature)
(Street or P.O. Box)	(City) (State) (Zip Code)
(Owner's Name - Please Print)	(Owner's Signature)
(Street or P.O. Box)	(City) (State) (Zip Code)
(Owner's Name - Please Print)	(Owner's Signature)
(Street or P.O. Box)	(City) (State) (Zip Code)

**INSTRUCTIONS**

- |  |   |
|--|---|
| <ol style="list-style-type: none"> <li>1. This certification is made under the provisions of § 1744 of Title 43 and § 28-28k of Title 30 of the United States Code; and the regulations thereunder (43 CFR Part 3830).</li> <li>2. The claimant(s) <b>must</b> fill in the dates in paragraph 1 for the beginning and ending of the assessment year for which this waiver is sought.</li> <li>3. The claimant(s) <b>must</b> fill in the date in paragraph 2 for the beginning of the assessment year for which this waiver is sought.</li> <li>4. All claim and site names and Bureau of Land Management (BLM) serial numbers <b>must</b> be listed for the mining claims, mill sites, and tunnel sites for which the waiver is sought.</li> <li>5. All owners of the mining claims, mill sites, and tunnel sites and their addresses <b>must</b> be given.</li> <li>6. This waiver form <b>must</b> be signed by all the claimants or their designated agent, in original form. If an agent is designated, a notarized designation of agent, signed by all of the claimants with proper address given, <b>must</b> be submitted with this waiver.</li> </ol> | <ol style="list-style-type: none"> <li>7. This form <b>must</b> be filed no later than September 1st for the upcoming assessment year in the BLM State Office where the mining claims or sites are recorded, or the waiver cannot be granted by the BLM. (Example: to obtain a waiver for the assessment year 2000, which begins at noon on September 1, 1999, you <b>must</b> qualify for and file for a waiver no later than September 1, 1999 in the proper BLM State Office).</li> <li>8. For all mining claims which require assessment work, you <b>must</b> record an affidavit of labor on or before the December 30th immediately following the filing of this waiver. For all other mining claims or sites waived, you <b>must</b> record a notice of intent to hold on or before the December 30th immediately following the filing of this waiver.</li> <li>9. Mill and tunnel sites may also be listed upon this waiver and be waived from payment of the maintenance fee. A notice of intent to hold for these sites is required to be filed by the December 30th following the filing of this waiver.</li> </ol> |
|--|---|

**NOTICE/BURDEN HOURS STATEMENT**

The Privacy Act of 1974, *as amended*, and the regulation in 43 CFR 2.48(d) provide that you be furnished the following information in connection with the information required by this certification of waiver from rental fees.

**AUTHORITY:** 30 U.S.C. 28-28k; 43 U.S.C. 1201, 1457, 1740, and 1744; and 43 CFR 3830.

**PRINCIPLE PURPOSE:** This information is to be used to verify that the owner(s) (claimants) of a mining claim has complied with 30 U.S.C. 28f and is entitled to perform assessment work in lieu of paying the maintenance fee for the mining claims listed on this form.

**ROUTINE USE:** (1) Adjudication of the claimant(s) certification of waiver from paying the maintenance fee otherwise required by 30 U.S.C. 28f. (2) Disclosure may be made to appropriate Federal agencies when location is made within the agency's geographic area of responsibility. (3) Information from the record and/or the record will be transferred to the appropriate Federal, State, or local agency, or a member of the public in response to a specific request for pertinent information. (4) Information may also be provided to the Department of Justice or in a proceeding before a court or adjudicative body; or to Federal, State, local or foreign agencies when needed for enforcement of civil or criminal codes or applicable regulations concerning title rights upon the public land.

**EFFECT OF NOT PROVIDING INFORMATION:** Disclosure of this information is required by 30 U.S.C. 28f and 43 CFR Part 3830 for those qualified claimants wishing to take the small miner waiver allowed. Failure to supply the information required in this form to support the claimants certification of waiver from payment of the otherwise required maintenance fees will result in the waiver being disallowed and the mining claims subject to forfeiture by BLM under 30 U.S.C. 28i.

The Paperwork Reduction Act of 1995 requires us to inform you that:

This information is being collected to allow the BLM to determine if you qualify for a waiver from the payment of \$100 per mining claim or site maintenance fee established in 30 U.S.C. 28f and the implementing regulations at 43 CFR 3830. A response to this request is required in accordance with the statute to obtain your benefit.

BLM would like you to know that you do not have to respond to this, or any other, Federal agency-sponsored information collection unless it displays a currently valid OMB control number.

Public reporting burden for this form is estimated to average 8 minutes (0.133 hours) per response, including time to review instructions, gathering and maintaining data, and completing and reviewing the form. Direct comments regarding this burden estimate, or any other aspect of this form, to the U.S. Department of the Interior, Bureau of Land Management, (1004-0114) Bureau Clearance Officer (WO-630), Mail Stop 401 LS, 1849 C St., N.W., Washington, D.C. 20240.

**FOR OFFICIAL USE ONLY**



Barbarossa Mining Company  
4646 Highway 6 #205  
Sugar Land, Texas 77478

Bureau of Land Management  
Arizona State Office  
222 North Central Avenue  
Phoenix, AZ 85004-2203

August 30, 2006

Dear Sirs:

Enclosed please find an original and one copy of a Maintenance Fee Payment Waiver. Please file them and return the copy to the above address.

Sincerely,



Michael Lee, Trustee

cc: ML  
Enclosures

ARIZONA  
STATE OFFICE  
PHOENIX, ARIZONA

2006 SEP -5 P 1:17

RECEIVED  
BUREAU OF  
LAND MANAGEMENT

Amc 268063  
Amc 259412  
Amc 277715

Return Document to:  
Barbarossa Mining Co., Michael Lee, trustee  
4646 Highway 6 #205  
Sugar Land, Texas 77478  
Telephone: \_\_\_\_\_

A3850-1 (NOV. 2001)

No. of Claims: <u>10</u>	x \$5 = <u>5.00</u>
Receipt No.: _____	Check No.: <u>158</u>
Init: <u>[Signature]</u>	FOR BLM USE ONLY

- AFFIDAVIT OF PERFORMANCE OF ANNUAL WORK.** Also fill in Items 1 through 9 and the reverse side of this document.
- NOTICE OF INTENTION TO HOLD.** I intend to hold the claims(s)/site(s) listed on the reverse side of this document for the calendar year 20\_\_\_\_. Also fill in Items 1 through 4 and Item 9.

Notices of Intention to Hold are for mill sites and tunnel sites or for mining claims when assessment work has not been done, regardless of whether the annual assessment has been suspended, deferred, or not yet accrued. The filing of a Notice of Intention to Hold shall not relieve the owner of complying with federal and state laws pertaining to the performance of annual assessment work. Notices of Intention to Hold for mill sites or tunnel sites need not be county recorded. For mining claims the form filed with the Bureau of Land Management (BLM) must be identical to the one that was or will be filed with the county.

Evidence of Annual Assessment Work or a Notice of Intention to Hold must be filed each calendar year following the calendar year in which the claim/site was located. All claims listed on a single affidavit must be contiguous.

- State of Texas, County of Fort Bend ss:
- I, (Name) Michael Lee, trustee for Barbarossa Mining Company
- Reside at (Address) 4646 Highway 6 #205  
City Sugar Land, County Fort Bend, State Texas Zip 77478

being duly sworn, deposes and says that he/she is a citizen of the United States, more than eighteen years of age, that all of the facts set forth in this affidavit/notice, subject to the provisions and penalties of 18 U.S.C. 1001 pertaining to the filing of false, fictitious, or fraudulent statements with the United States, are true and correct according to the best of my knowledge, information and belief.

4. Owner's name and address (If not shown in items 1-3 above). Check here if this is a change of address.

5. That I am personally acquainted with the mining claim(s). The work and improvements were made by and at the expense of the owner(s) of said claim(s). Said contiguous group of claims, listed on the reverse side of this document, are situated in the Troy Mining District, Gila County, Arizona.

6. That between the dates starting at 12 o'clock noon on September 1, 20 04 and ending at 12 o'clock noon on September 1, 20 05 at least \$ 1000.00 Dollars worth of work and improvements were done and performed upon said claim(s) or upon one or more of a contiguous group of claims for the benefit of all, or wholly or partly outside of a contiguous group of claims for the benefit of all, not including the location work.

7. That the following persons were employed to perform the work and improvements described herein: \_\_\_\_\_  
Custom Milling Services

ENTERED INTO COMPUTER  
2/2/06 AB

8. That the work and improvements performed were: road maintenance and assays

9. Dated: 12-30-2005 Signature: Michael Lee  
 SUBSCRIBED AND SWORN TO before me, a Notary Public, this 31st day of December, 2005  
 by Michael Lee  
 Notary Public State of Texas  
 MY COMMISSION EXPIRES 05/28/2008

If the claims/sites have consecutive BLM numbers and are in the same Township, Range and Section(s), they may be listed as follows:

Claim/Site Name	Serial Number	Dkt/Pg or Record # of Orig Location Notice	TWN SHP	RNG	SEC(S)
Sample 1 - 10	A MC 19640 - 49	Dkt/Pg 1025/1-10 Recording #9106173-82	4N	20W	36
<u>DSM #11-12</u>	<u>268073-74</u>	<u>699/66-67</u>	<u>T2S</u>	<u>R14E</u>	<u>25</u>
<u>Barbarossa #5-10</u>	<u>259416-21</u>	<u>675/575-82</u>	<u>T3S</u>	<u>R15E</u>	<u>31</u>
<u>Barbarossa #11-12</u>	<u>277715-16</u>	<u>721/508-509</u>	<u>T3S</u>	<u>R15E</u>	<u>31</u>

BLM requires a \$5 nonrefundable service charge for each mining claim, mill site or tunnel site payable on or before December 30<sup>th</sup> (not the 31<sup>st</sup>). Mail to:

Bureau of Land Management  
 222 North Central Avenue  
 Phoenix, Arizona 85004-2203  
 602-417-9200  
 www.az.blm.gov

This form is for the purpose of complying with the laws of the United States Department of the Interior, Bureau of Land Management and the State of Arizona pertaining to assessment work and/or notice of intention to hold. 30 U.S.C. 28, 43 CFR 3833.2, ARS 27-208. Subject to Paperwork Reduction Act and Privacy Act statements available at the BLM AZ State Office. This form is not copyrighted. It may be reproduced without permission.

BLM Date Stamp

ARIZONA  
 STATE OFFICE  
 PHOENIX, ARIZONA

2006 JAN -4 P 12:45

BUREAU OF  
 LAND MANAGEMENT

Barbarossa Mining Company  
4646 Highway 6 #205  
Sugar Land, Texas 77478

Bureau of Land Management  
Arizona State Office  
One North Central, Suite 800  
Phoenix, AZ 85004

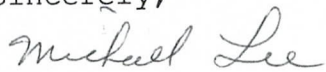
December 28, 2005

Re: AMC 268073-74  
AMC 269416-21  
AMC 277715-16

Dear Sirs:

Enclosed please find an Affidavit of Performance of Annual Work. Please file it and return it to the above address. Also please find enclosed \$50.00 for the filing fee.

Sincerely,



Michael Lee, Trustee

cc: ML  
Enclosures

ARIZONA  
STATE OFFICE  
PHOENIX, ARIZONA

2006 JAN - 4 P 12:45

RECEIVED  
BUREAU OF  
LAND MANAGEMENT




4646 HWY 6 #205  
SUGARLAND TX 77478


ARIZONA  
STATE OFFICE  
PHOENIX, ARIZ.

BUREAU of LAND MANAGEMENT  
ARIZONA STATE OFFICE

ONE NORTH CENTRAL SUITE 800  
PHOENIX AZ 85004

N HOUSTON TX 773  
30 DEC 2005 PM 7 L



85004+4427 

TO AMY

**United States Department of the Interior  
Bureau of Land Management**

BUSINESS & SUPPORT SVCS DIV  
ONE N CENTRAL AVE  
PHOENIX, AZ 85004 -2203  
Phone: (602) 417-9200

Receipt	
No:	1223800

<b>Transaction #:</b> 1265132
<b>Date of Transaction:</b> 01/31/2006
<b>CUSTOMER:</b> MICHAEL D LEE 4646 HIGHWAY 6 #205 SUGAR LAND,CA 77478

LINE #	QTY	DESCRIPTION	REMARKS	UNIT PRICE	TOTAL
1	1.00	LOCATABLE MINERALS / MINING CLAIMS-NOT NEW-UNADJUD,ONE AUTH NO. ONLY / MINING CLAIM MONEY RECEIVED (455) <b>CASES: AMC268073/\$50.00</b>	SUPPL POL PYMNT	- n/a -	50.00
<b>TOTAL:</b>					<b>\$50.00</b>

PAYMENT INFORMATION			
1	AMOUNT:	\$50.00	POSTMARKED: 01/17/2006
	TYPE:	CHECK	RECEIVED: 01/23/2006
	CHECK NO:	161	
	NAME:	LEE, MICHAEL D 4646 HIGHWAY 6 #205 SUGAR LAND CA 77478	

REMARKS

This receipt was generated by the automated BLM Collections and Billing System and is a paper representation of a portion of the official electronic record contained therein.

**SENDER: COMPLETE THIS SECTION**

- Complete items 1, 2, and 3. Also complete item 4 if Restricted Delivery is desired.
- Print your name and address on the reverse so that we can return the card to you.
- Attach this card to the back of the mailpiece, or on the front if space permits.

1. Article Addressed to:

Michael Lee  
 4646 Highway 4  
 #205  
 Sugar Land, CA  
 77478

**COMPLETE THIS SECTION ON DELIVERY**

A. Signature  Agent  
 X  Addressee

B. Received by (Print Name) C. Date of Delivery

D. Is delivery address different from item 1?  Yes  
 If YES, enter delivery address below:  No



3. Service Type  
 Certified Mail  Express Mail  
 Registered  Return Receipt for Merchandise  
 Insured Mail  C.O.D.

4. Restricted Delivery? (Extra Fee)  Yes

2. Article Number

(Transfer from service label)

7005 1160 0003 7582 6894

**United States Department of the Interior  
Bureau of Land Management**

BUSINESS & SUPPORT SVCS DIV  
ONE N CENTRAL AVE  
PHOENIX, AZ 85004 -2203  
Phone: (602) 417-9200

Receipt	
No:	1211847

<b>Transaction #:</b> 1252654
<b>Date of Transaction:</b> 01/05/2006
<b>CUSTOMER:</b> MICHAEL D LEE 4646 HIGHWAY 6 #205 SUGAR LAND,CA 77478

LINE #	QTY	DESCRIPTION	REMARKS	UNIT PRICE	TOTAL
1	1.00	LOCATABLE MINERALS / MINING CLAIMS-NOT NEW-UNADJUD,ONE AUTH NO. ONLY / MINING CLAIM MONEY RECEIVED (455) <b>CASES:</b> AMC368073/\$50.00	POL 2005/10	- n/a -	50.00
<b>TOTAL:</b>					<b>\$50.00</b>

PAYMENT INFORMATION			
1	AMOUNT:	\$50.00	POSTMARKED: 12/30/2005
	TYPE:	CHECK	RECEIVED: 01/04/2006
	CHECK NO:	158	
	NAME:	LEE, MICHAEL D 4646 HIGHWAY 6 #205 SUGAR LAND CA 77478	

REMARKS
NOTICE SENT

This receipt was generated by the automated BLM Collections and Billing System and is a paper representation of a portion of the official electronic record contained therein.



UNITED STATES  
DEPARTMENT OF THE INTERIOR  
BUREAU OF LAND MANAGEMENT

MAINTENANCE FEE WAIVER CERTIFICATION

SEE INSTRUCTIONS ON REVERSE

Amc 277715  
Amc 268063  
Amc 259412

103

FORM APPROVED  
OMB NO. 1004-0114  
Expires: December 31, 2002

1. This small miner waiver is filed for the assessment year beginning at noon on September 1, 2004 and ending at noon on September 1, 2005.
2. The undersigned and all related parties owned ten or fewer mining claims, mill, or tunnel sites located and maintained on Federal lands in the United States of America on September 1, 2005
3. The undersigned have performed the assessment work **required by law** for each mining claim listed **prior to filing this waiver** and understand that by filing this form; an affidavit of assessment work **must** be recorded by the December 30th following the filing of this waiver.
4. The undersigned understand that if the assessment work obligation has not yet come due under 30 U.S.C. 28 (for those claims in their first assessment year only); a notice of intent to hold reciting this condition **must** be recorded by the December 30th following the filing of this waiver.
5. The undersigned understand that mill and tunnel sites may also be listed upon this waiver and be waived from payment of the maintenance fee; and that a notice of intent to hold for these sites is required to be recorded by the December 30th immediately following the filing of this waiver.
6. The undersigned understand and acknowledge that pursuant to 43 U.S.C. 1212 and 18 U.S.C. 1001; the filing or recording of a false, fictitious, or fraudulent document with the Bureau of Land Management may result in a fine of up to \$250,000, a prison term not to exceed five years, or both.
7. The mining claims, mill or tunnel sites for which this waiver from payment of the maintenance fees is requested are:

CLAIM OR SITE NAME	BLM RECORDATION SERIAL NUMBER
1. DSM #11-12	AMC 268073-74
2. Barbarossa #5-10	AMC 259416-21
3. Barbarossa #11-12	AMC 277715-16
4.	
5.	
6.	
7.	
8.	
9.	
10.	

The owner(s) (claimants) of the above mining claims and sites are:

Barbarossa Mining Co., Michael Lee, trustee  
(Owner's Name - Please Print)

4646 Highway 6 #205

(Street or P.O. Box)

Sugar Land Texas 77478  
(City) (State) (Zip Code)

by: *Michael Lee*, Trustee  
(Owner's Signature)

(Owner's Name - Please Print)

(Owner's Signature)

(Street or P.O. Box)

(City) (State) (Zip Code)

(Owner's Name - Please Print)

(Owner's Signature)

(Street or P.O. Box)

(City) (State) (Zip Code)

ENTERED INTO COMPUTER

9/21/05 ab

Received timely - postmarked Aug 31, 05

(Owner's Name - Please Print)	(Owner's Signature)
(Street or P.O. Box)	(City) (State) (Zip Code)
(Owner's Name - Please Print)	(Owner's Signature)
(Street or P.O. Box)	(City) (State) (Zip Code)
(Owner's Name - Please Print)	(Owner's Signature)
(Street or P.O. Box)	(City) (State) (Zip Code)
(Owner's Name - Please Print)	(Owner's Signature)
(Street or P.O. Box)	(City) (State) (Zip Code)

**INSTRUCTIONS**

1. This certification is made under the provisions of § 1744 of Title 43 and § 28-28k of Title 30 of the United States Code; and the regulations thereunder (43 CFR Part 3830).
2. The claimant(s) **must** fill in the dates in paragraph 1 for the beginning and ending of the assessment year for which this waiver is sought.
3. The claimant(s) **must** fill in the date in paragraph 2 for the beginning of the assessment year for which this waiver is sought.
4. All claim and site names and Bureau of Land Management (BLM) serial numbers **must** be listed for the mining claims, mill sites, and tunnel sites for which the waiver is sought.
5. All owners of the mining claims, mill sites, and tunnel sites and their addresses **must** be given.
6. This waiver form **must** be signed by all the claimants or their designated agent, in original form. If an agent is designated, a notarized designation of agent, signed by all of the claimants with proper address given, **must** be submitted with this waiver.
7. This form **must** be filed no later than September 1st for the upcoming assessment year in the BLM State Office where the mining claims or sites are recorded, or the waiver cannot be granted by the BLM. (Example: to obtain a waiver for the assessment year 2000, which begins at noon on September 1, 1999, you **must** qualify for and file for a waiver no later than September 1, 1999 in the proper BLM State Office).
8. For all mining claims which require assessment work, you **must** record an affidavit of labor on or before the December 30th immediately following the filing of this waiver. For all other mining claims or sites waived, you **must** record a notice of intent to hold on or before the December 30th immediately following the filing of this waiver.
9. Mill and tunnel sites may also be listed upon this waiver and be waived from payment of the maintenance fee. A notice of intent to hold for these sites is required to be filed by the December 30th following the filing of this waiver.

**NOTICE/BURDEN HOURS STATEMENT**

The Privacy Act of 1974, *as amended*, and the regulation in 43 CFR 2.48(d) provide that you be furnished the following information in connection with the information required by this certification of waiver from rental fees.

**AUTHORITY:** 30 U.S.C. 28-28k; 43 U.S.C. 1201, 1457, 1740, and 1744; and 43 CFR 3830.

**PRINCIPLE PURPOSE:** This information is to be used to verify that the owner(s) (claimants) of a mining claim has complied with 30 U.S.C. 28f and is entitled to perform assessment work in lieu of paying the maintenance fee for the mining claims listed on this form.

**ROUTINE USE:** (1) Adjudication of the claimant(s) certification of waiver from paying the maintenance fee otherwise required by 30 U.S.C. 28f. (2) Disclosure may be made to appropriate Federal agencies when location is made within the agency's geographic area of responsibility. (3) Information from the record and/or the record will be transferred to the appropriate Federal, State, or local agency, or a member of the public in response to a specific request for pertinent information. (4) Information may also be provided to the Department of Justice or in a proceeding before a court or adjudicative body; or to Federal, State, local or foreign agencies when needed for enforcement of civil or criminal codes or applicable regulations concerning title rights upon the public land.

**EFFECT OF NOT PROVIDING INFORMATION:** Disclosure of this information is required by 30 U.S.C. 28f and 43 CFR Part 3830 for those qualified claimants wishing to take the small miner waiver allowed. Failure to supply the information required in this form to support the claimants certification of waiver from payment of the otherwise required maintenance fees will result in the waiver being disallowed and the mining claims subject to forfeiture by BLM under 30 U.S.C. 28i.

The Paperwork Reduction Act of 1995 requires us to inform you that:

This information is being collected to allow the BLM to determine if you qualify for a waiver from the payment of \$100 per mining claim or site maintenance fee established in 30 U.S.C. 28f and the implementing regulations at 43 CFR 3830. A response to this request is required in accordance with the statute to obtain your benefit.

BLM would like you to know that you do not have to respond to this, or any other, Federal agency-sponsored information collection unless it displays a currently valid OMB control number.

Public reporting burden for this form is estimated to average 8 minutes (0.133 hours) per response, including time to review instructions, gathering and maintaining data, and completing and reviewing the form. Direct comments regarding this burden estimate, or any other aspect of this form, to the U.S. Department of the Interior, Bureau of Land Management, (1004-0114) Bureau Clearance Officer (WO-630), Mail Stop 401 LS, 1849 C St., N.W., Washington, D.C. 20240.

PHOENIX, ARIZONA  
STATE OFFICE  
RECEIVED  
BUREAU OF  
LAND MANAGEMENT  
FOR OFFICIAL USE ONLY  
2005 SEP - 9 P 1:09

Barbarossa Mining Company  
4646 Highway 6 #205  
Sugar Land, Texas 77478

Bureau of Land Management  
Arizona State Office  
222 North Central Avenue  
Phoenix, AZ 85004-2203

August 26, 2005

Dear Sirs:

Enclosed please find an original and one copy of a Maintenance Fee Payment Waiver. Please file them and return the copy to the above address.

Sincerely,




Michael Lee, Trustee

cc: ML  
Enclosures

RECEIVED  
BUREAU OF  
LAND MANAGEMENT  
2005 SEP - 6 P 1: 09  
ARIZONA  
STATE OFFICE  
PHOENIX, ARIZONA

Barbarossa Mining Company  
1646 Highway 6 #205  
Sugar Land, Texas 77478



RECEIVED  
BUREAU OF  
LAND MANAGEMENT  
2005 SEP -6 P 1:08  
ARIZONA  
STATE OFFICE  
PHOENIX, ARIZONA

Bureau of Land Management  
Arizona State Office  
222 North Central Avenue  
Phoenix, AZ 85004-2203



AMC 259412  
AMC 268063  
AMC 277715

A3850-1(NOV.2001)

Return Document to:  
Barbarossa Mining Co., Michael Lee, trustee  
1749 Texas Parkway  
Missouri City, Texas 774598000  
Telephone: \_\_\_\_\_

No. of Claims: 10 x \$5 = 50  
Receipt No.: \_\_\_\_\_ Check No.: 1770  
Init: \_\_\_\_\_  
FOR BLM USE ONLY

- AFFIDAVIT OF PERFORMANCE OF ANNUAL WORK.** Also fill in Items 1 through 9 and the reverse side of this document.
- NOTICE OF INTENTION TO HOLD.** I intend to hold the claims(s)/site(s) listed on the reverse side of this document for the calendar year 20\_\_\_\_. Also fill in Items 1 through 4 and Item 9.

Notices of Intention to Hold are for mill sites and tunnel sites or for mining claims when assessment work has not been done, regardless of whether the annual assessment has been suspended, deferred, or not yet accrued. The filing of a Notice of Intention to Hold shall not relieve the owner of complying with federal and state laws pertaining to the performance of annual assessment work. Notices of Intention to Hold for mill sites or tunnel sites need not be county recorded. For mining claims the form filed with the Bureau of Land Management (BLM) must be identical to the one that was or will be filed with the county.

Evidence of Annual Assessment Work or a Notice of Intention to Hold must be filed each calendar year following the calendar year in which the claim/site was located. **All claims listed on a single affidavit must be contiguous.**

- 1. State of Texas, County of Fort Bend ss:
- 2. I, (Name) Michael Lee, trustee for Barbarossa Mining Company
- 3. Reside at (Address) 1749 Texas Parkway #170  
City Missouri City, County Fort Bend, State Texas Zip 77459

being duly sworn, deposes and says that he/she is a citizen of the United States, more than eighteen years of age, that all of the facts set forth in this affidavit/notice, subject to the provisions and penalties of 18 U.S.C. 1001 pertaining to the filing of false, fictitious, or fraudulent statements with the United States, are true and correct according to the best of my knowledge, information and belief.

- 4. Owner's name and address (If not shown in Items 1-3 above). **Check here if this is a change of address.**   
Barbarossa Mining Company, 1749 Texas Parkway #170, Missouri City, Texas 77459

- 5. That I am personally acquainted with the mining claim(s). The work and improvements were made by and at the expense of the owner(s) of said claim(s). Said contiguous group of claims, listed on the reverse side of this document, are situated in the Troy Mining District, Gila County, Arizona.

- 6. That between the dates starting at 12 o'clock noon on September 1, 2003 and ending at 12 o'clock noon on September 1, 2004 at least \$ 1000.00 Dollars worth of work and improvements were done and performed upon said claim(s) or upon one or more of a contiguous group of claims for the benefit of all, or wholly or partly outside of contiguous group of claims for the benefit of all, not including the location work.


- 7. That the following persons were employed to perform the work and improvements described herein:  
Custom Milling Services

ENTERED IN COMPUTER  
2/2 1/12/05  
RECEIVED  
BUREAU OF  
LAND MANAGEMENT  
PHOENIX, ARIZONA  
STATE OFFICE  
ARIZONA  
2005 JAN - 3 P 1:02

8. That the work and improvements performed were: road maintenance, claim marker maintenance and assays

9. Dated: 12-28-04 Signature: Michael Lee, Trustee  
SUBSCRIBED AND SWORN TO before me, a Notary Public, this 28<sup>th</sup> day of December, 2004

by J. M. Badame  
Notary Public State of Texas  
MY COMMISSION EXPIRES June 20, 2008



If the claims/sites have consecutive BLM numbers and are in the same Township, Range and Section(s), they may be listed as follows:

Claim/Site Name	Serial Number	Dkt/Pg or Record # of Orig Location Notice	TWN SHP	RNG	SEC(S)
Sample 1 - 10	A MC 19640 - 49	Dkt/Pg 1025/1-10 Recording #9106173-82	4N	20W	36
DSM #11-12	268073-74	699/66-67	T2S	R14E	25
Barbarossa #5-10	259416-21	675/575-82	T3S	R15E	31
Barbarossa #11-12	277715-16	721/508-509	T3S	R15E	31

BLM requires a \$5 nonrefundable service charge for each mining claim, mill site or tunnel site payable on or before December 30<sup>th</sup> (not the 31<sup>st</sup>). Mail to:

Bureau of Land Management  
222 North Central Avenue  
Phoenix, Arizona 85004-2203  
602-417-9200  
www.az.blm.gov

This form is for the purpose of complying with the laws of the United States Department of the Interior, Bureau of Land Management and the State of Arizona pertaining to assessment work and/or notice of intention to hold. 30 U.S.C. 28, 43 CFR 3833.2, ARS 27-208. Subject to Paperwork Reduction Act and Privacy Act statements available at the BLM AZ State Office. This form is not copyrighted. It may be reproduced without permission.

RECEIVED  
BUREAU OF  
LAND MANAGEMENT  
2005 JAN - 3 P 2:45  
ARIZONA  
STATE OFFICE  
PHOENIX, ARIZONA  
BLM Date Stamp

Barbarossa Mining Company  
1749 Texas Parkway #170  
Missouri City, Texas 77459

Bureau of Land Management  
Arizona State Office  
222 North Central Avenue  
Phoenix, AZ 85004-2203

December 28, 2004

Re: AMC 268073-74  
AMC 269416-21  
AMC 277715-16

Dear Sirs:

Enclosed please find an Affidavit of Performance of Annual Work. Please file it and return it to the above address. Also please find enclosed \$50.00 for the filing fee.

Sincerely,



Michael Lee, Trustee

cc: ML  
Enclosures

ARIZONA  
STATE OFFICE  
PHOENIX, ARIZONA

2005 JAN - 3 P 2: 45

RECEIVED  
BUREAU OF  
LAND MANAGEMENT



**United States Department of the Interior**  
**Bureau of Land Management**  
 BUSINESS & SUPPORT SVCS DIV  
 222 N CENTRAL AVE  
 PHOENIX, AZ 85004 -2203  
 Phone: (602) 417-9200

Receipt	
No:	1008802

**Transaction #:** 1044506  
**Date of Transaction:** 01/04/2005

CUSTOMER:	BARBAROSSA MINING CO 1749 TEXAS PARKWAY #170 MISSOURI CITY, TX 77459
-----------	---

LINE #	QTY	DESCRIPTION	REMARKS	UNIT PRICE	TOTAL
1	1.00	LOCATABLE MINERALS / MINING CLAIMS-NOT NEW-UNADJUD, ONE AUTH NO. ONLY / MINING CLAIM MONEY RECEIVED (455) CASES: AMC268073/\$50.00	POL 2004 - 10	- n/a -	50.00
<b>TOTAL:</b>					<b>\$50.00</b>

PAYMENT INFORMATION			
1	AMOUNT:	\$50.00	POSTMARKED: N/A
	TYPE:	CHECK	RECEIVED: 01/03/2005
	CHECK NO:	08-079482255	
	NAME:	LEE, M. 1749 TEXAS PARKWAY #170 MISSOURI CITY TX 77459	

REMARKS

This receipt was generated by the automated BLM Collections and Billing System and is a paper representation of a portion of the official electronic record contained therein.

ENTERED IN COMPUTER  
 RS 1/12/05



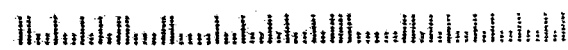
BARBAROSSA Mining Company  
1749 Texas Parkway #170  
Missouri City, Texas 77459



Bureau of Land Management  
Arizona State Office  
222 North Central Avenue  
Phoenix, AZ 85004-2203

RECEIVED  
BUREAU OF  
LAND MANAGEMENT  
2005 JAN -3 P 2:46  
ARIZONA  
STATE OFFICE  
PHOENIX, ARIZONA

850042203 0041



4424

UNITED STATES  
DEPARTMENT OF THE INTERIOR  
BUREAU OF LAND MANAGEMENT

MAINTENANCE FEE WAIVER CERTIFICATION

AMC 259412

AMC 268063

AMC 277715

FORM APPROVED  
OMB NO. 1004-0114  
Expires: December 31, 2002

SEE INSTRUCTIONS ON REVERSE

1. This small miner waiver is filed for the assessment year beginning at noon on September 1, 2003 and ending at noon on September 1, 2004.
2. The undersigned and all related parties owned ten or fewer mining claims, mill, or tunnel sites located and maintained on Federal lands in the United States of America on September 1, 2004
3. The undersigned have performed the assessment work required by law for each mining claim listed prior to filing this waiver and understand that by filing this form; an affidavit of assessment work must be recorded by the December 30th following the filing of this waiver.
4. The undersigned understand that if the assessment work obligation has not yet come due under 30 U.S.C. 28 (for those claims in their first assessment year only); a notice of intent to hold reciting this condition must be recorded by the December 30th following the filing of this waiver.
5. The undersigned understand that mill and tunnel sites may also be listed upon this waiver and be waived from payment of the maintenance fee; and that a notice of intent to hold for these sites is required to be recorded by the December 30th immediately following the filing of this waiver.
6. The undersigned understand and acknowledge that pursuant to 43 U.S.C. 1212 and 18 U.S.C. 1001; the filing or recording of a false, fictitious, or fraudulent document with the Bureau of Land Management may result in a fine of up to \$250,000, a prison term not to exceed five years, or both.
7. The mining claims, mill or tunnel sites for which this waiver from payment of the maintenance fees is requested are:

CLAIM OR SITE NAME	BLM RECORDATION SERIAL NUMBER
1. DSM #11-12	AMC 268073-74
2. Barbarossa #5-10	AMC 259416-21
3. Barbarossa #11-12	AMC 277715-16
4.	
5.	
6.	
7.	
8.	
9.	
10.	

RECEIVED  
 BUREAU OF  
 LAND MANAGEMENT  
 ARIZONA  
 STATE OFFICE  
 PHOENIX, ARIZONA  
 2004 AUG 30 A 11:40

The owner(s) (claimants) of the above mining claims and sites are:

Barbarossa Mining Co., Michael Lee, trustee  
 (Owner's Name - Please Print)  
 4646 Highway 6 #205  
 (Street or P.O. Box)

Sugar Land Texas 77478  
 (City) (State) (Zip Code)

by: Michael Lee, Trustee  
 (Owner's Signature)

(Owner's Name - Please Print)

(Owner's Signature)

(Street or P.O. Box)

(City) (State) (Zip Code)

(Owner's Name - Please Print)

(Owner's Signature)

(Street or P.O. Box)

(City) (State) (Zip Code)

ENTERED IN COMPUTER

10/19/04



(Owner's Name - Please Print)

(Owner's Signature)

(Street or P.O. Box)

(City)

(State)

(Zip Code)

(Owner's Name - Please Print)

(Owner's Signature)

(Street or P.O. Box)

(City)

(State)

(Zip Code)

(Owner's Name - Please Print)

(Owner's Signature)

(Street or P.O. Box)

(City)

(State)

(Zip Code)

(Owner's Name - Please Print)

(Owner's Signature)

(Street or P.O. Box)

(City)

(State)

(Zip Code)

INSTRUCTIONS

- 1. This certification is made under the provisions of § 1744 of Title 43 and § 28-28k of Title 30 of the United States Code; and the regulations thereunder (43 CFR Part 3830).
2. The claimant(s) must fill in the dates in paragraph 1 for the beginning and ending of the assessment year for which this waiver is sought.
3. The claimant(s) must fill in the date in paragraph 2 for the beginning of the assessment year for which this waiver is sought.
4. All claim and site names and Bureau of Land Management (BLM) serial numbers must be listed for the mining claims, mill sites, and tunnel sites for which the waiver is sought.
5. All owners of the mining claims, mill sites, and tunnel sites and their addresses must be given.
6. This waiver form must be signed by all the claimants or their designated agent, in original form. If an agent is designated, a notarized designation of agent, signed by all of the claimants with proper address given, must be submitted with this waiver.
7. This form must be filed no later than September 1st for the upcoming assessment year in the BLM State Office where the mining claims or sites are recorded, or the waiver cannot be granted by the BLM.
8. For all mining claims which require assessment work, you must record an affidavit of labor on or before the December 30th immediately following the filing of this waiver.
9. Mill and tunnel sites may also be listed upon this waiver and be waived from payment of the maintenance fee.

NOTICE/BURDEN HOURS STATEMENT

The Privacy Act of 1974, as amended, and the regulation in 43 CFR 2.48(d) provide that you be furnished the following information in connection with the information required by this certification of waiver from rental fees.

AUTHORITY: 30 U.S.C. 28-28k; 43 U.S.C. 1201, 1457, 1740, and 1744; and 43 CFR 3830.

PRINCIPLE PURPOSE: This information is to be used to verify that the owner(s) (claimants) of a mining claim has complied with 30 U.S.C. 28f and is entitled to perform assessment work in lieu of paying the maintenance fee for the mining claims listed on this form.

ROUTINE USE: (1) Adjudication of the claimant(s) certification of waiver from paying the maintenance fee otherwise required by 30 U.S.C. 28f. (2) Disclosure may be made to appropriate Federal agencies when location is made within the agency's geographic area of responsibility. (3) Information from the record and/or the record will be transferred to the appropriate Federal, State, or local agency, or a member of the public in response to a specific request for pertinent information. (4) Information may also be provided to the Department of Justice or in a proceeding before a court or adjudicative body; or to Federal, State, local or foreign agencies when needed for enforcement of civil or criminal codes or applicable regulations concerning title rights upon the public land.

EFFECT OF NOT PROVIDING INFORMATION: Disclosure of this information is required by 30 U.S.C. 28f and 43 CFR Part 3830 for those qualified claimants wishing to take the small miner waiver allowed. Failure to supply the information required in this form to support the claimants certification of waiver from payment of the otherwise required maintenance fees will result in the waiver being disallowed and the mining claims subject to forfeiture by BLM under 30 U.S.C. 28i.

The Paperwork Reduction Act of 1995 requires us to inform you that:

This information is being collected to allow the BLM to determine if you qualify for a waiver from the payment of \$100 per mining claim or site maintenance fee established in 30 U.S.C. 28f and the implementing regulations at 43 CFR 3830. A response to this request is required in accordance with the statute to obtain your benefit.

BLM would like you to know that you do not have to respond to this, or any other, Federal agency-sponsored information collection unless it displays a currently valid OMB control number.

Public reporting burden for this form is estimated to average 8 minutes (0.133 hours) per response, including time to review instructions, gathering and maintaining data, and completing and reviewing the form. Direct comments regarding this burden estimate, or any other aspect of this form, to the U.S. Department of the Interior, Bureau of Land Management, (1004-0114) Bureau Clearance Officer (WO-630), Mail Stop 401 LS, 1849 C St., N.W., Washington, D.C. 20240.

FOR OFFICIAL USE ONLY



369

UNITED STATES  
DEPARTMENT OF THE INTERIOR  
BUREAU OF LAND MANAGEMENT

MAINTENANCE FEE WAIVER CERTIFICATION *AMC 268074*

FORM APPROVED  
OMB NO. 1004-0114  
Expires: December 31, 2002

SEE INSTRUCTIONS ON REVERSE *AMC 259412*

*AMC 277715*

1. This small miner waiver is filed for the assessment year beginning at noon on September 1, 2002 and ending at noon on September 1, 2003.
2. The undersigned and all related parties owned ten or fewer mining claims, mill, or tunnel sites located and maintained on Federal lands in the United States of America on September 1, 2003
3. The undersigned have performed the assessment work required by law for each mining claim listed prior to filing this waiver and understand that by filing this form; an affidavit of assessment work must be recorded by the December 30th following the filing of this waiver.
4. The undersigned understand that if the assessment work obligation has not yet come due under 30 U.S.C. 28 (for those claims in their first assessment year only); a notice of intent to hold reciting this condition must be recorded by the December 30th following the filing of this waiver.
5. The undersigned understand that mill and tunnel sites may also be listed upon this waiver and be waived from payment of the maintenance fee; and that a notice of intent to hold for these sites is required to be recorded by the December 30th immediately following the filing of this waiver.
6. The undersigned understand and acknowledge that pursuant to 43 U.S.C. 1212 and 18 U.S.C. 1001; the filing or recording of a false, fictitious, or fraudulent document with the Bureau of Land Management may result in a fine of up to \$250,000, a prison term not to exceed five years, or both.
7. The mining claims, mill or tunnel sites for which this waiver from payment of the maintenance fees is requested are:

CLAIM OR SITE NAME	BLM RECORDATION SERIAL NUMBER
1. DSM #11-12	AMC 268073-74
2. Barbarossa #5-10	AMC 259416-21
3. Barbarossa #11-12	AMC 277715-16
4.	
5.	
6.	
7.	
8.	
9.	
10.	

The owner(s) (claimants) of the above mining claims and sites are:

Barbarossa Mining Co., Michael Lee, trustee  
(Owner's Name - Please Print)

4646 Highway 6 #205  
(Street or P.O. Box)

Sugar Land                      Texas                      77478  
(City)                                      (State)                                      (Zip Code)

by: Michael Lee Trustee , Trustee  
(Owner's Signature)

\_\_\_\_\_  
(Owner's Name - Please Print)

\_\_\_\_\_  
(Street or P.O. Box)

\_\_\_\_\_  
(City)                                      (State)                                      (Zip Code)

\_\_\_\_\_  
(Owner's Name - Please Print)

\_\_\_\_\_  
(Street or P.O. Box)

\_\_\_\_\_  
(City)                                      (State)                                      (Zip Code)

ARIZONA  
STATE OFFICE  
PHOENIX, ARIZONA  
2003  
SEP 18 3 41 PM '03

\_\_\_\_\_  
(Owner's Signature)

FILED IN COMPUTER

9/19/03 MJA



(Owner's Name - Please Print)

\_\_\_\_\_'s Signature)

(Street or P.O. Box)

(City)

(State)

(Zip Code)

(Owner's Name - Please Print)

(Owner's Signature)

(Street or P.O. Box)

(City)

(State)

(Zip Code)

(Owner's Name - Please Print)

(Owner's Signature)

(Street or P.O. Box)

(City)

(State)

(Zip Code)

(Owner's Name - Please Print)

(Owner's Signature)

(Street or P.O. Box)

(City)

(State)

(Zip Code)

**INSTRUCTIONS**

1. This certification is made under the provisions of § 1744 of Title 43 and § 28-28k of Title 30 of the United States Code; and the regulations thereunder (43 CFR Part 3830).
2. The claimant(s) must fill in the dates in paragraph 1 for the beginning and ending of the assessment year for which this waiver is sought.
3. The claimant(s) must fill in the date in paragraph 2 for the beginning of the assessment year for which this waiver is sought.
4. All claim and site names and Bureau of Land Management (BLM) serial numbers must be listed for the mining claims, mill sites, and tunnel sites for which the waiver is sought.
5. All owners of the mining claims, mill sites, and tunnel sites and their addresses must be given.
6. This waiver form must be signed by all the claimants or their designated agent, in original form. If an agent is designated, a notarized designation of agent, signed by all of the claimants with proper address given, must be submitted with this waiver.

7. This form must be filed no later than September 1st for the upcoming assessment year in the BLM State Office where the mining claims or sites are recorded, or the waiver cannot be granted by the BLM. (Example: to obtain a waiver for the assessment year 2000, which begins at noon on September 1, 1999, you must qualify for and file for a waiver no later than September 1, 1999 in the proper BLM State Office).
8. For all mining claims which require assessment work, you must record an affidavit of labor on or before the December 30th immediately following the filing of this waiver. For all other mining claims or sites waived, you must record a notice of intent to hold on or before the December 30th immediately following the filing of this waiver.
9. Mill and tunnel sites may also be listed upon this waiver and be waived from payment of the maintenance fee. A notice of intent to hold for these sites is required to be filed by the December 30th following the filing of this waiver.

**NOTICE/BURDEN HOURS STATEMENT**

The Privacy Act of 1974, as amended, and the regulation in 43 CFR 2.48(d) provide that you be furnished the following information in connection with the information required by this certification of waiver from rental fees.

**AUTHORITY:** 30 U.S.C. 28-28k; 43 U.S.C. 1201, 1457, 1740, and 1744; and 43 CFR 3830.

**PRINCIPLE PURPOSE:** This information is to be used to verify that the owner(s) (claimants) of a mining claim has complied with 30 U.S.C. 28f and is entitled to perform assessment work in lieu of paying the maintenance fee for the mining claims listed on this form.

**ROUTINE USE:** (1) Adjudication of the claimant(s) certification of waiver from paying the maintenance fee otherwise required by 30 U.S.C. 28f. (2) Disclosure may be made to appropriate Federal agencies when location is made within the agency's geographic area of responsibility. (3) Information from the record and/or the record will be transferred to the appropriate Federal, State, or local agency, or a member of the public in response to a specific request for pertinent information. (4) Information may also be provided to the Department of Justice or in a proceeding before a court or adjudicative body; or to Federal, State, local or foreign agencies when needed for enforcement of civil or criminal codes or applicable regulations concerning title rights upon the public land.

**EFFECT OF NOT PROVIDING INFORMATION:** Disclosure of this information is required by 30 U.S.C. 28f and 43 CFR Part 3830 for those qualified claimants wishing to take the small miner waiver allowed. Failure to supply the information required in this form to support the claimants certification of waiver from payment of the otherwise required maintenance fees will result in the waiver being disallowed and the mining claims subject to forfeiture by BLM under 30 U.S.C. 28i.

The Paperwork Reduction Act of 1995 requires us to inform you that:

This information is being collected to allow the BLM to determine if you qualify for a waiver from the payment of \$100 per mining claim or site maintenance fee established in 30 U.S.C. 28f and the implementing regulations at 43 CFR 3830. A response to this request is required in accordance with the statute to obtain your benefit.

BLM would like you to know that you do not have to respond to this, or any other, Federal agency-sponsored information collection unless it displays a currently valid OMB control number.

Public reporting burden for this form is estimated to average 8 minutes (0.133 hours) per response, including time to review instructions, gathering and maintaining data, and completing and reviewing the form. Direct comments regarding this burden estimate, or any other aspect of this form, to the U.S. Department of the Interior, Bureau of Land Management, (1004-0114) Bureau Clearance Officer (WO-630), Mail Stop 401 LS, 1849 C St., N.W., Washington, D.C. 20240.

**FOR OFFICIAL USE ONLY**

Barbarossa Mining Company  
4646 Highway 6 #205  
Sugar Land, Texas 77478

Bureau of Land Management  
Arizona State Office  
222 North Central Avenue  
Phoenix, AZ 85004-2203

August 30, 2003

Dear Sirs:

Enclosed please find an original and one copy of a Maintenance Fee Payment Waiver. Please file them and return the copy to the above address.

Sincerely,

*Michael Lee, Trustee*  
Michael Lee, Trustee

cc: ML  
Enclosures

ARIZONA  
STATE OFFICE  
PHOENIX, ARIZONA

2003 SEP - 3 A 11: 22

BUREAU OF  
LAND MANAGEMENT



Return Document to:

A3850-1(NOV.2001)

Barbarossa Mining Company

4646 Highway 6 #205

Sugarland, Texas 77478

Telephone:

No. of Claims: 10 x \$5 = 50  
Receipt No.: [Signature] Check No.: [Signature]

FOR BLM USE ONLY

**AFFIDAVIT OF PERFORMANCE OF ANNUAL WORK.** Also fill in Items 1 through 9 and the reverse side of this document.

**NOTICE OF INTENTION TO HOLD.** I intend to hold the claims(s)/site(s) listed on the reverse side of this document for the calendar year 20\_\_\_\_. Also fill in Items 1 through 4 and Item 9.

Notices of Intention to Hold are for mill sites and tunnel sites or for mining claims when assessment work has not been done, regardless of whether the annual assessment has been suspended, deferred, or not yet accrued. The filing of a Notice of Intention to Hold shall not relieve the owner of complying with federal and state laws pertaining to the performance of annual assessment work. Notices of Intention to Hold for mill sites or tunnel sites need not be county recorded. For mining claims the form filed with the Bureau of Land Management (BLM) must be identical to the one that was or will be filed with the county.

Evidence of Annual Assessment Work or a Notice of Intention to Hold must be filed each calendar year following the calendar year in which the claim/site was located. **All claims listed on a single affidavit must be contiguous.**

1. State of Texas, County of Dallas SS: \_\_\_\_\_
2. I, (Name) Michael Lee, trustee for Barbarossa Mining Company
3. Reside at (Address) 4646 Highway 6 #205  
City Sugarland, County Fort Bend, State Texas Zip 77478

being duly sworn, deposes and says that he/she is a citizen of the United States, more than eighteen years of age, that all of the facts set forth in this affidavit/notice, subject to the provisions and penalties of 18 U.S.C. 1001 pertaining to the filing of false, fictitious, or fraudulent statements with the United States, are true and correct according to the best of my knowledge, information and belief.

4. Owner's name and address (If not shown in Items 1-3 above). Check here if this is a change of address.   
Barbarossa Mining Company, 4646 Highway 6 #205, Sugarland, Texas 77478

5. That I am personally acquainted with the mining claim(s). The work and improvements were made by and at the expense of the owner(s) of said claim(s). Said contiguous group of claims, listed on the reverse side of this document, are situated in the Troy Mining District, Gila County, Arizona.

6. That between the dates starting at 12 o'clock noon on September 1, 20 01 and ending at 12 o'clock noon on September 1, 20 02 at least \$ 1000.00 Dollars worth of work and improvements were done and performed upon said claim(s) or upon one or more of a contiguous group of claims for the benefit of all, or wholly or partly outside of a contiguous group of claims for the benefit of all, not including the location work.

7. That the following persons were employed to perform the work and improvements described herein: \_\_\_\_\_

CMS

ENTERED INTO COMPUTER

1/15/03 AB





Barbarossa Mining Company  
4646 Highway 6 #205  
Sugarland, Texas 77478

2003 JAN -3 A 9 40

Bureau of Land Management  
Arizona State Office  
222 North Central Avenue  
Phoenix, AZ 85004-2203

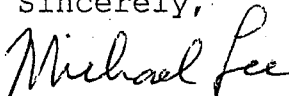
December 27, 2002

Re: AMC 268073-74  
AMC 259416-21  
AMC 277715-16

Dear Sirs:

Enclosed please find an Affidavit of Performance of Annual Work. Please file it and return it to the above address. Also please find enclosed \$50.00 for the filing fee.

Sincerely,



Michael Lee, Trustee

cc: ML  
Enclosures


Barbarossa Mining Company  
4646 Highway 6 #205  
Sugarland, Texas 77478

RECEIVED  
BUREAU OF  
LAND MANAGEMENT

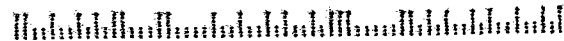
2003 JAN - 3 A 9:40

ARIZONA  
STATE OFFICE  
PHOENIX, ARIZONA

Bureau of Land Management  
Arizona State Office  
222 North Central Avenue  
Phoenix, AZ 85004-2203



85004+2203



United States Department of the Interior  
 Bureau of Land Management  
 BUSINESS & SUPPORT SVCS DIV  
 222 N CENTRAL AVE  
 PHOENIX, AZ 85004 -2203  
 Phone: (602) 417-9200

Receipt	
No:	617433

Transaction #: 643701	
Date of Transaction: 01/09/2003	
CUSTOMER:	BARBAROSSA MINING 4646 HWY 6 #205 SUGARLAND, TX 77478

LINE #	QTY	DESCRIPTION	REMARKS	UNIT PRICE	TOTAL
1	1.00	LOCATABLE MINERALS / MINING CLAIMS-NOT NEW-UNADJUD, ONE AUTH NO. ONLY / MINING CLAIM MONEY RECEIVED (455) CASES: AMC268073/\$50.00	POL 2002 (10)	- n/a -	50.00
<b>TOTAL:</b>					<b>\$50.00</b>

PAYMENT INFORMATION			
1	AMOUNT:	\$50.00	POSTMARKED: 12/30/2002
	TYPE:	CHECK	RECEIVED: 01/03/2003
	CHECK NO:	06-917118681	
	NAME:	BARBAROSSA MINING COMPANY 4646 HWY 6 #205 SUGARLAND TX 77478	

REMARKS

This receipt was generated by the automated BLM Collections and Billing System and is a paper representation of a portion of the official electronic record contained therein.



**MAINTENANCE FEE PAYMENT WAIVER CERTIFICATION**

This small miner waiver is filed to hold the claims/sites listed below for the assessment year beginning at noon on the first September 1 following the official filing of this form with BLM.

The undersigned owner(s) of the mining claims/sites listed below hereby certify under penalty of 18 U.S.C. 1001 and 43 U.S.C. 1212 that:

I/We control, or will control, ten or fewer mining claims/sites located and maintained on Federal land in the United States of America on the August 31 that is one day before the beginning of the assessment year indicated in line one above.

I/We have/will performed/performed assessment work upon the claims listed below for the current assessment year as of the August 31 indicated in line three above. This work meets the requirements of the General Mining Law of 1872, as amended; the Act of August 10, 1993; and the regulations at 43 CFR 3833 and 3850. Such work will be described on our affidavit of labor. Listing a site on this form constitutes a filing of a Notice of Intention to Hold for that site. I enclose a \$5.00 per site service charge (recording fee) for each site listed.

Please check this box if the following statement applies to you.  
I/We relinquish my/our claims and/or sites not listed below.

The mining claims and sites for which the above waiver from payment of the maintenance fees is made are:

AMC 259412  
268063  
27715-27715

CLAIM NAME	BLM RECORDATION SERIAL NUMBER
1. DSM #11-12	AMC 268073-74
2. Barbarossa #5-10	AMC 259416-21
3. Barbarossa #11-12	AMC 277715-16
4.	
5.	
6.	
7.	
8.	
9.	
10.	

All owner(s) of the above mining claims and sites are filing for this waiver.

I/We understand and acknowledge that pursuant to 43 U.S.C. 1212 and 18 U.S.C. 1001, the filing of a false, fictitious, or fraudulent document with the Bureau of Land Management may result in a fine of up to \$10,000, a prison term not to exceed five years, or both.

Barbarossa Mining Co.  
Michael Lee, trustee

by: Michael Lee, trustee

(Owner's Name - Please Print)

(Owner's Signature)

4646 Highway 6 #205

Sugarland

Texas

77478

(Street or P.O. Box)

(City)

(State)

(Zip Code)

(Owner's Name - Please Print)

(Owner's Signature)

(Street or P.O. Box)

(City)

(State)

(Zip Code)

(Owner's Name - Please Print)

(Owner's Signature)

(Street or P.O. Box)

(City)

(State)

(Zip Code)

(Owner's Name - Please Print)

(Owner's Signature)

(Street or P.O. Box)

(City)

(State)

(Zip Code)

Postmarked timely

ENTERED IN COMPUTER

10/4/02 MCH



(Owner's Name - Please Print)	(Owner's Signature)		
(Street or P.O. Box)	(City)	(State)	(Zip Code)
(Owner's Name - Please Print)	(Owner's Signature)		
(Street or P.O. Box)	(City)	(State)	(Zip Code)
(Owner's Name - Please Print)	(Owner's Signature)		
(Street or P.O. Box)	(City)	(State)	(Zip Code)
(Owner's Name - Please Print)	(Owner's Signature)		
(Street or P.O. Box)	(City)	(State)	(Zip Code)

**INSTRUCTIONS**

- This certification of waiver from payment of maintenance fees is made under the regulations at 43 CFR 3833 and 3850.
- This waiver must be filed in advance or the assessment year for which a waiver is sought, but in no event be filed later than the August 31st preceding the assessment year for which the waiver is sought.
- You must still record your affidavit of assessment work for claims listed and/or Notices of Intention to Hold for any sites listed with the BLM by each December 30th, and the local recording office under State law, as in the past.
- A \$5.00 service charge (recording fee) is required for all sites listed, otherwise a separate notice of intent to hold must be filed by December 30.
- This waiver must be filed in the BLM State Office where the mining claims are recorded.
- If the claims and sites are located in more than one State, a separate waiver form must be filed in each State in which they are held. The total number of claims and sites listed on separate waiver forms cannot exceed ten.
- All claim names and Bureau of Land Management (BLM) serial numbers must be listed for all mining claims and sites for which a waiver is sought.
- All owners and their addresses must be listed.
- This waiver form must be signed by all of the owners or their designated agent. If an agent is designated, a statement appointing the agent, signed by all of the owners, must be submitted with this certification, if a designation of agent is not currently on file with the BLM State office where your claims and sites are recorded.
- Mining claims and sites held by a husband and wife, either jointly or individually, or their children under the age of discretion, shall be counted towards the 10 claim limit. Mining claims and sites held in co-ownership, or by an association of locators, by a partnership, or by a corporation shall be counted towards the 10 claim limit for claimants that have an interest in these entities.
- Failure to pay the maintenance fee or meet the requirements for waiver from payment of the maintenance fee by any August 31st deadline for the following assessment year shall cause the mining claims and sites to be declared null and void.

**NOTICE/BURDEN HOURS STATEMENT**

The Privacy Act of 1974 and the regulation in 43 CFR 2.48(d) provide that you be furnished the following information in connection with the information required by this certification of exemption from rental fees form.

**AUTHORITY:** 30 U.S.C. 28-28k; 43 U.S.C. 1201, 1740, and 1744; 43 CFR 3833 and 3850.

**PRINCIPLE PURPOSE:** This information is to be used to verify that the owner(s) of a mining claim has complied with the Act of August 10, 1993 (107 Stat. 312), and is entitled to perform assessment work in lieu of paying the maintenance fee for the mining claims listed on this form.

**ROUTINE USE:** (1) Adjudication of the claimant(s) certification of waiver from paying the maintenance fee otherwise required by the Act of August 10, 1993 (107 Stat. 312). (2) Disclosure may be made to appropriate Federal agencies when location is made within the agency's geographic area of responsibility. (3) Information from the record and/or the record will be transferred to the appropriate Federal, State, or local agency, or a member of the public in response to a specific request for pertinent information. (4) Information may also be provided to the Department of Justice or in a proceeding before a court or adjudicative body; or to Federal, State, local or foreign agencies when needed for enforcement of civil or criminal codes or applicable regulations concerning title rights upon the public land.

**EFFECT OF NOT PROVIDING INFORMATION:** Disclosure of this information is required by the Act of August 10, 1993 (107 Stat. 312) and 43 CFR 3833 for those owners wishing to take the small miners waiver allowed under 43 CFR 3833 and 3850. Failure to supply the information required in this form to support the owner(s) certification of waiver from payment of the otherwise required maintenance fees will result in the waiver being disallowed and the mining claims declared null and void by the Bureau of Land Management (BLM).

The Paperwork Reduction Act of 1980 (44 U.S.C. 3501, et seq.) requires us to tell you that:

This information is being collected to allow the BLM to determine if you qualify for a waiver from the payment of \$100 per mining claim maintenance fee established by the Act of August 10, 1993 (107 Stat. 312) and the implementing regulations at 43 CFR 3833 and 3850. A response to this request is required in accordance with the statute (107 Stat. 312) to retain your benefit.

Public reporting burden for this form is estimated to average 8 minutes per response, including time to review instructions, gathering and maintaining data, and completing and reviewing the form. Direct comments regarding this burden estimate, or any other aspect of this form, to the Department of the Interior, Bureau of Land Management, Information Collection Clearance Officer (DW-101) Denver Federal Center, Building 40, P.O. Box 25047, Denver, CO 80225-0047 and the Office of Management and Budget, Paperwork Reduction Project (1004-0114), Washington, D.C. 20503.

BLM would like you to know that you do not have to respond to this, or any other, Federal agency-sponsored information collection unless it displays a currently valid OMB control number.

**FOR OFFICIAL USE ONLY**

ARIZONA  
STATE OFFICE  
HOENIX, ARIZONA

RECEIVED  
BUREAU OF  
LAND MANAGEMENT

2002 SEP - 14 A 10: 37

Barbarossa Mining Company  
4646 Highway 6 #205  
Sugarland, Texas 77478

Bureau of Land Management  
Arizona State Office  
222 North Central Avenue  
Phoenix, AZ 85004-2203

August 31, 2002

Dear Sirs:

Enclosed please find an original and copy of a Maintenance Fee Payment Waiver. Please file them and return the copy to the above address.

Sincerely,

*Michael Lee*

Michael Lee, Trustee

cc: ML  
Enclosures

ARIZONA  
STATE OFFICE  
PHOENIX, ARIZONA

2002 SEP -4 A 10:37

RECEIVED  
BUREAU OF  
LAND MANAGEMENT



**MAINTENANCE FEE PAYMENT WAIVER CERTIFICATION**

This small miner waiver is filed to hold the claims/sites listed below for the assessment year beginning at noon on the first September 1 following the official filing of this form with BLM.

The undersigned owner(s) of the mining claims/sites listed below hereby certify under penalty of 18 U.S.C. 1001 and 43 U.S.C. 1212 that:

I/We control, or will control, ten or fewer mining claims/sites located and maintained on Federal land in the United States of America on the August 31 that is one day before the beginning of the assessment year indicated in line one above.

I/We have/will performed/perform assessment work upon the claims listed below for the current assessment year as of the August 31 indicated in line three above. This work meets the requirements of the General Mining Law of 1872, *as amended*; the Act of August 10, 1993; and the regulations at 43 CFR 3833 and 3850. Such work will be described on our affidavit of labor. Listing a site on this form constitutes a filing of a Notice of Intention to Hold for that site. I enclose a \$5.00 per site service charge (recording fee) for each site listed.

Please check this box if the following statement applies to you.

*I/We relinquish my/our claims and/or sites not listed below.*

259412  
268063

The mining claims and sites for which the above waiver from payment of the maintenance fees is made are:

CLAIM NAME	BLM RECORDATION SERIAL NUMBER
1. Barbarossa #1-4	AMC 259412-15
2. Barbarossa A-F	AMC 268075-80
3.	
4.	
5.	
6.	
7.	
8.	
9.	
10.	

RECEIVED  
BUREAU OF  
LAND MANAGEMENT  
2002 SEP -11 A 10:50  
STATE OFFICE  
PHOENIX, ARIZONA

All owner(s) of the above mining claims and sites are filing for this waiver.

I/We understand and acknowledge that pursuant to 43 U.S.C. 1212 and 18 U.S.C. 1001, the filing of a false, fictitious, or fraudulent document with the Bureau of Land Management may result in a fine of up to \$10,000, a prison term not to exceed five years, or both.

**Lode Mining Claims Company**

**T.J. Herold, Trustee**

by: T.J. Herold, Trustee

(Owner's Name - Please Print)

(Owner's Signature)

**P.O. Box 1356**

**Addison**

**Texas**

**75001**

(Street or P.O. Box)

(City)

(State)

(Zip Code)

(Owner's Name - Please Print)

(Owner's Signature)

(Street or P.O. Box)

(City)

(State)

(Zip Code)

(Owner's Name - Please Print)

(Owner's Signature)

(Street or P.O. Box)

(City)

(State)

(Zip Code)

(Owner's Name - Please Print)

(Owner's Signature)

(Street or P.O. Box)

(City)

(State)

(Zip Code)

**ENTERED INTO COMPUTER**

9/9/02 aB



(Owner's Name - Please Print)	(Owner's Signature)		
(Street or P.O. Box)	(City)	(State)	(Zip Code)
(Owner's Name - Please Print)	(Owner's Signature)		
(Street or P.O. Box)	(City)	(State)	(Zip Code)
(Owner's Name - Please Print)	(Owner's Signature)		
(Street or P.O. Box)	(City)	(State)	(Zip Code)
(Owner's Name - Please Print)	(Owner's Signature)		
(Street or P.O. Box)	(City)	(State)	(Zip Code)

**INSTRUCTIONS**

- |   |   |
|---|---|
| <ol style="list-style-type: none"> <li>1. This certification of waiver from payment of maintenance fees is made under the regulations at 43 CFR 3833 and 3850.</li> <li>2. This waiver must be filed in advance or the assessment year for which a waiver is sought, but in no event be filed later than the August 31st preceding the assessment year for which the waiver is sought.</li> <li>3. You must still record your affidavit of assessment work for claims listed and/or Notices of Intention to Hold for any sites listed with the BLM by each December 30th, and the local recording office under State law, as in the past.</li> <li>4. A \$5.00 service charge (recording fee) is required for all sites listed, otherwise a separate notice of intent to hold must be filed by December 30.</li> <li>5. This waiver must be filed in the BLM State Office where the mining claims are recorded.</li> <li>6. If the claims and sites are located in more than one State, a separate waiver form must be filed in each State in which they are held. The total number of claims and sites listed on separate waiver forms cannot exceed ten.</li> <li>7. All claim names and Bureau of Land Management (BLM) serial numbers must be listed for all mining claims and sites for which a waiver is sought.</li> </ol> | <ol style="list-style-type: none"> <li>8. All owners and their addresses must be listed.</li> <li>9. This waiver form must be signed by all of the owners or their designated agent. If an agent is designated, a statement appointing the agent, signed by all of the owners, must be submitted with this certification, if a designation of agent is not currently on file with the BLM State office where your claims and sites are recorded.</li> <li>10. Mining claims and sites held by a husband and wife, either jointly or individually, or their children under the age of discretion, shall be counted towards the 10 claim limit. Mining claims and sites held in co-ownership, or by an association of locators, by a partnership, or by a corporation shall be counted towards the 10 claim limit for claimants that have an interest in these entities.</li> <li>11. Failure to pay the maintenance fee or meet the requirements for waiver from payment of the maintenance fee by any August 31st deadline for the following assessment year shall cause the mining claims and sites to be declared null and void.</li> </ol> |
|---|---|

**NOTICE/BURDEN HOURS STATEMENT**

The Privacy Act of 1974 and the regulation in 43 CFR 2.48(d) provide that you be furnished the following information in connection with the information required by this certification of exemption from rental fees form.

**AUTHORITY:** 30 U.S.C. 28-28k; 43 U.S.C. 1201, 1740, and 1744; 43 CFR 3833 and 3850.

**PRINCIPLE PURPOSE:** This information is to be used to verify that the owner(s) of a mining claim has complied with the Act of August 10, 1993 (107 Stat. 312), and is entitled to perform assessment work in lieu of paying the maintenance fee for the mining claims listed on this form.

**ROUTINE USE:** (1) Adjudication of the claimant(s) certification of waiver from paying the maintenance fee otherwise required by the Act of August 10, 1993 (107 Stat. 312). (2) Disclosure may be made to appropriate Federal agencies when location is made within the agency's geographic area of responsibility. (3) Information from the record and/or the record will be transferred to the appropriate Federal, State, or local agency, or a member of the public in response to a specific request for pertinent information. (4) Information may also be provided to the Department of Justice or in a proceeding before a court or adjudicative body; or to Federal, State, local or foreign agencies when needed for enforcement of civil or criminal codes or applicable regulations concerning title rights upon the public land.

**EFFECT OF NOT PROVIDING INFORMATION:** Disclosure of this information is required by the Act of August 10, 1993 (107 Stat. 312) and 43 CFR 3833 for those owners wishing to take the small miners waiver allowed under 43 CFR 3833 and 3850. Failure to supply the information required in this form to support the owner(s) certification of waiver from payment of the otherwise required maintenance fees will result in the waiver being disallowed and the mining claims declared null and void by the Bureau of Land Management (BLM).

The Paperwork Reduction Act of 1980 (44 U.S.C. 3501, et seq.) requires us to tell you that:

This information is being collected to allow the BLM to determine if you qualify for a waiver from the payment of \$100 per mining claim maintenance fee established by the Act of August 10, 1993 (107 Stat. 312) and the implementing regulations at 43 CFR 3833 and 3850. A response to this request is required in accordance with the statute (107 Stat. 312) to retain your benefit.

Public reporting burden for this form is estimated to average 8 minutes per response, including time to review instructions, gathering and maintaining data, and completing and reviewing the form. Direct comments regarding this burden estimate, or any other aspect of this form, to the Department of the Interior, Bureau of Land Management, Information Collection Clearance Officer (DW-101) Denver Federal Center, Building 40, P.O. Box 25047, Denver, CO 80225-0047 and the Office of Management and Budget, Paperwork Reduction Project (1004-0114), Washington, D.C. 20503.

BLM would like you to know that you do not have to respond to this, or any other, Federal agency-sponsored information collection unless it displays a currently valid OMB control number.

**FOR OFFICIAL USE ONLY**

Lode Mining Claims Company  
P.O.Box 1356  
Addison, Texas 75001

Bureau of Land Management  
222 North Central Avenue  
Phoenix, Arizona 85004

August 26, 2002

Re: Maintenance Fee Payment Waiver

Dear Sir or Madam:

I have enclosed a Maintenance Fee Payment Waiver document. Please file it and return a copy in the enclosed envelope.

Sincerely,

*T.J. Herold*

T.J. Herold, Trustee

cc: file  
Encl.

RECEIVED  
BUREAU OF  
LAND MANAGEMENT  
2002 SEP -14 A 10:51  
ARIZONA  
STATE OFFICE  
PHOENIX, ARIZONA

(September 1996)

DEPARTMENT OF THE INTERIOR  
BUREAU OF LAND MANAGEMENT

FORM APPROVED  
OMB NO. 1004-0114  
Expires September 30, 1999

MAINTENANCE FEE PAYMENT WAIVER CERTIFICATION

This small miner waiver is filed to hold the claims/sites listed below for the assessment year beginning at noon on the first September 1 following the official filing of this form with BLM.

The undersigned owner(s) of the mining claims/sites listed below hereby certify under penalty of 18 U.S.C. 1001 and 43 U.S.C. 1212 that:

I/We control, or will control, ten or fewer mining claims/sites located and maintained on Federal land in the United States of America on the August 31 that is one day before the beginning of the assessment year indicated in line one above.

I/We have/will performed/perform assessment work upon the claims listed below for the current assessment year as of the August 31 indicated in line three above. This work meets the requirements of the General Mining Law of 1872, as amended; the Act of August 10, 1993; and the regulations at 43 CFR 3833 and 3850. Such work will be described on our affidavit of labor. Listing a site on this form constitutes a filing of a Notice of Intention to Hold for that site. I enclose a \$5.00 per site service charge (recording fee) for each site listed.

Please check this box if the following statement applies to you.  
I/We relinquish my/our claims and/or sites not listed below.

The mining claims and sites for which the above waiver from payment of the maintenance fees is made are:

259412, 268063

CLAIM NAME	BLM RECORDATION SERIAL NUMBER
1. Barbarossa #1-4	AMC 259412-15
2. Barbarossa A-F	AMC 268075-80
3.	
4.	
5.	
6.	
7.	
8.	
9.	
10.	

All owner(s) of the above mining claims and sites are filing for this waiver.

I/We understand and acknowledge that pursuant to 43 U.S.C. 1212 and 18 U.S.C. 1001, the filing of a false, fictitious, or fraudulent document with the Bureau of Land Management may result in a fine of up to \$10,000, a prison term not to exceed five years, or both.

Lode Mining Claims Company  
J. Stieben, Trustee

by: *J. Stieben*, Trustee  
(Owner's Signature)

1209 Northwest Highway #284  
(Street or P.O. Box)

Garland Texas 75051  
(City) (State) (Zip Code)

(Owner's Name - Please Print)

(Owner's Signature)

(Street or P.O. Box)

(City) (State) (Zip Code)

(Owner's Name - Please Print)

(Owner's Signature)

(Street or P.O. Box)

(City) (State) (Zip Code)

(Owner's Name - Please Print)

(Owner's Signature)

(Street or P.O. Box)

(City) (State) (Zip Code)

ENTERED INTO COMPUTER

AM 10/11/01



(Owner's Name - Please Print)	(Owner's Signature)
(Street or P.O. Box)	(City) (State) (Zip Code)
(Owner's Name - Please Print)	(Owner's Signature)
(Street or P.O. Box)	(City) (State) (Zip Code)
(Owner's Name - Please Print)	(Owner's Signature)
(Street or P.O. Box)	(City) (State) (Zip Code)
(Owner's Name - Please Print)	(Owner's Signature)
(Street or P.O. Box)	(City) (State) (Zip Code)

**INSTRUCTIONS**

1. This certification of waiver from payment of maintenance fees is made under the regulations at 43 CFR 3833 and 3850.
2. This waiver must be filed in advance of the assessment year for which a waiver is sought, but in no event be filed later than the August 31st preceding the assessment year for which the waiver is sought.
3. You must still record your affidavit of assessment work for claims listed and/or Notices of Intention to Hold for any sites listed with the BLM by each December 30th, and the local recording office under State law, as in the past.
4. A \$5.00 service charge (recording fee) is required for all sites listed, otherwise a separate notice of intent to hold must be filed by December 30.
5. This waiver must be filed in the BLM State Office where the mining claims are recorded.
6. If the claims and sites are located in more than one State, a separate waiver form must be filed in each State in which they are held. The total number of claims and sites listed on separate waiver forms cannot exceed ten.
7. All claim names and Bureau of Land Management (BLM) serial numbers must be listed for all mining claims and sites for which a waiver is sought.
8. All owners and their addresses must be listed.
9. This waiver form must be signed by all of the owners or their designated agent. If an agent is designated, a statement appointing the agent, signed by all of the owners, must be submitted with this certification, if a designation of agent is not currently on file with the BLM State office where your claims and sites are recorded.
10. Mining claims and sites held by a husband and wife, either jointly or individually, or their children under the age of discretion, shall be counted towards the 10 claim limit. Mining claims and sites held in co-ownership, or by an association of locators, by a partnership, or by a corporation shall be counted towards the 10 claim limit for claimants that have an interest in these entities.
11. Failure to pay the maintenance fee or meet the requirements for waiver from payment of the maintenance fee by any August 31st deadline for the following assessment year shall cause the mining claims and sites to be declared null and void.

**NOTICE/BURDEN HOURS STATEMENT**

The Privacy Act of 1974 and the regulation in 43 CFR 2.48(d) provide that you be furnished the following information in connection with the information required by this certification of exemption from rental fees form.

**AUTHORITY:** 30 U.S.C. 28-28k; 43 U.S.C. 1201, 1740, and 1744; 43 CFR 3833 and 3850.

**PRINCIPLE PURPOSE:** This information is to be used to verify that the owner(s) of a mining claim has complied with the Act of August 10, 1993 (107 Stat. 312), and is entitled to perform assessment work in lieu of paying the maintenance fee for the mining claims listed on this form.

**ROUTINE USE:** (1) Adjudication of the claimant(s) certification of waiver from paying the maintenance fee otherwise required by the Act of August 10, 1993 (107 Stat. 312). (2) Disclosure may be made to appropriate Federal agencies when location is made within the agency's geographic area of responsibility. (3) Information from the record and/or the record will be transferred to the appropriate Federal, State, or local agency, or a member of the public in response to a specific request for pertinent information. (4) Information may also be provided to the Department of Justice or in a proceeding before a court or adjudicative body; or to Federal, State, local or foreign agencies when needed for enforcement of civil or criminal codes or applicable regulations concerning title rights upon the public land.

**EFFECT OF NOT PROVIDING INFORMATION:** Disclosure of this information is required by the Act of August 10, 1993 (107 Stat. 312) and 43 CFR 3833 for those owners wishing to take the small miners waiver allowed under 43 CFR 3833 and 3850. Failure to supply the information required in this form to support the owner(s) certification of waiver from payment of the otherwise required maintenance fees will result in the waiver being disallowed and the mining claims declared null and void by the Bureau of Land Management (BLM).

The Paperwork Reduction Act of 1980 (44 U.S.C. 3501, et seq.) requires us to tell you that:

This information is being collected to allow the BLM to determine if you qualify for a waiver from the payment of \$100 per mining claim maintenance fee established by the Act of August 10, 1993 (107 Stat. 312) and the implementing regulations at 43 CFR 3833 and 3850. A response to this request is required in accordance with the statute (107 Stat. 312) to retain your benefit.

Public reporting burden for this form is estimated to average 8 minutes per response, including time to review instructions, gathering and maintaining data, and completing and reviewing the form. Direct comments regarding this burden estimate, or any other aspect of this form, to the Department of the Interior, Bureau of Land Management, Information Collection Clearance Officer (DW-101) Denver Federal Center, Building 40, P.O. Box 25047, Denver, CO 80225-0047 and the Office of Management and Budget, Paperwork Reduction Project (1004-0114), Washington, D.C. 20503.

BLM would like you to know that you do not have to respond to this, or any other, Federal agency-sponsored information collection unless it displays a currently valid OMB control number.

**FOR OFFICIAL USE ONLY**

2001 SEP - 5 - 9:37  
 LAND MANAGEMENT  
 BUREAU OF  
 RECEIVED  
 9/11/01  
 Dennis [Signature]





Return Document To:  
AZ-3850-1 (July 1992)  
Barbarossa Mining Company  
397 Dalrich Village  
Suite 329  
Richardson, Texas 75080

For BLM Use Only

10 claims x 5 = #50  
MD 7487133585 C

CHECK  
ONE



**AFFIDAVIT OF PERFORMANCE OF ANNUAL WORK**

Also fill in ITEMS 1 through 9 and the reverse side of this document.



**NOTICE OF INTENTION TO HOLD**

I intend to hold the claim(s)/site(s) listed on the reverse side of this document for the calendar year 19\_\_\_\_. Also fill in ITEMS 1 through 4 and ITEM 9.

NOTICES OF INTENTION TO HOLD ARE FOR MILL SITES AND TUNNEL SITES OR FOR MINING CLAIMS WHEN ASSESSMENT WORK HAS NOT BEEN DONE, REGARDLESS OF WHETHER THE ANNUAL ASSESSMENT HAS BEEN SUSPENDED, DEFERRED, OR NOT YET ACCRUED. THE FILING OF A NOTICE OF INTENTION TO HOLD SHALL NOT RELIEVE THE OWNER OF COMPLYING WITH FEDERAL AND STATE LAWS PERTAINING TO THE PERFORMANCE OF ANNUAL ASSESSMENT WORK. NOTICES OF INTENTION TO HOLD FOR MILL SITES OR TUNNEL SITES NEED NOT BE COUNTY RECORDED. FOR MINING CLAIMS, THE FORM FILED WITH BLM MUST BE IDENTICAL TO THE ONE THAT WAS OR WILL BE FILED WITH THE COUNTY.

Evidence of Annual Assessment Work or a Notice of Intention to Hold must be filed each calendar year following the calendar year in which the Claim/site was located.  
ALL CLAIMS LISTED ON A SINGLE AFFIDAVIT MUST BE CONTIGUOUS.

1. State of Texas, County of Dallas SS:  
2. I, (Name) Michael Lee, trustee for Barbarossa Mining Company  
3. Reside at (Address) 397 Dalrich Village #329  
City Richardson, County Dallas, State Texas, Zip 75080  
being duly sworn, deposes and says that he/she is a citizen of the United States, more than eighteen years of age, that all of the facts set forth in this affidavit/notice, subject to the provisions and penalties of 18 USC 1001 pertaining to the filing of false, fictitious, or fraudulent statements with the United States, are true and correct according to the best of my knowledge, information and belief.

4. Owner's Name and Address (If not shown in items 1-3 above) CHECK HERE IF THIS IS A CHANGE OF ADDRESS   
Barbarossa Mining Company  
397 Dalrich Village #329  
Richardson, Texas 75080

5. That I am personally acquainted with the mining claim(s). The work and improvements were made by and at the expense of the owner(s) of said claim(s). Said contiguous group of claims, listed on the reverse side of this document, are situated in the Troy Mining District, Gila County, Arizona.


6. That between the dates starting at 12 o'clock noon on September 1, 192000 and ending at 12 o'clock noon on September 1, 192001, at least \$ 1,000.00 dollars worth of work and improvements were done and performed upon said claim(s) or upon one or more of a contiguous group of claims for the benefit of all, or wholly or partly outside of a contiguous group of claims for the benefit of all, not including location work.

7. That the following persons were employed to perform the work and improvements described herein: CMS

8. That the work and improvements performed were: road repair/maintenance

9. Dated 12-28-2001 Signature Michael Lee trustee  
SUBSCRIBED AND SWORN TO before me, a Notary Public, this 28th day of December 192001  
by Joyce Marie Badame  
Notary Public State of Texas  
MY COMMISSION EXPIRES 6/20/2004

This form is for the purpose of complying with the laws of the United States Department of the Interior, Bureau of Land Management and the State of Arizona pertaining to assessment work and/or a notice of intention to hold. 30 USC 28, 43 CFR 3833.2, ARS 27-208. Subject to Paperwork Reduction Act and Privacy Act statements available at the BLM AZ State Office. The form is not copyrighted. It may be reproduced without restriction.



For BLM Use Only  
RECEIVED  
BUREAU OF  
LAND MANAGEMENT  
ENTERED INTO COMPUTER  
JAN - 2 2002  
PHOENIX, ARIZONA  
STATE OFFICE  
ARIZONA  
TY 1/20/02

If the claims/sites have consecutive BLM #'s and are in the same Township, Range and Section(s) they may be listed as follows:

SAMPLE 1-10	AMC 19640-49	Dkt/Pg # 1025/1-10 (or) RECORDING #9106173-82	4N	20W	36
CLAIM/SITE NAME	SERIAL NUMBER	Dkt/Pg or Recording # of ORIGINAL LOCATION NOTICE	TWN SHP	RNG	SEC(S)
1. <u>DSM #11-12</u>	AMC <u>268073-74</u>	<u>699/66-67</u>	<u>T2S</u>	<u>R14E</u>	<u>25</u>
2. <u>Barbarossa #5-10</u>	AMC <u>259416-21</u>	<u>675/575-82</u>	<u>T3S</u>	<u>R15E</u>	<u>31</u>
3. <u>Barbarossa #11-12</u>	AMC <u>277715-16</u>	<u>721/508-509</u>	<u>T3S</u>	<u>R15E</u>	<u>31</u>
4.	AMC				
5.	AMC				
6.	AMC				
7.	AMC				
8.	AMC				
9.	AMC				
10.	AMC				
11.	AMC				
12.	AMC				
13.	AMC				
14.	AMC				
15.	AMC				
16.	AMC				
17.	AMC				
18.	AMC				
19.	AMC				
20.	AMC				
21.	AMC				
22.	AMC				
23.	AMC				
24.	AMC				
25.	AMC				
26.	AMC				
27.	AMC				
28.	AMC				
29.	AMC				
30.	AMC				

FILE WITH: Bureau of Land Management, 222 NORTH CENTRAL AVENUE, PHOENIX, ARIZONA 85004-2203 and the respective county recorder, ON OR BEFORE DECEMBER 30th (NOT THE 31st) BLM REQUIRES A \$5.00 NONREFUNDABLE SERVICE CHARGE FOR EACH MINING CLAIM, MILL SITE OR TUNNEL SITE. ANNUAL FILINGS THAT ARE NOT ACCOMPANIED BY PROPER SERVICES CHARGES WILL BE RETURNED WITHOUT FURTHER ACTION BY BLM.



**United States Department of the Interior**  
**Bureau of Land Management**  
 BUSINESS & SUPPORT SVCS DIV  
 222 N CENTRAL AVE  
 PHOENIX, AZ 85004 -2203  
 Phone: (602) 417-9200

Receipt	
No:	430583

**Transaction #:** 452180  
**Date of Transaction:** 01/10/2002

**CUSTOMER:** BARBAROSSA MINING CO  
 397 DALRICH VILLAGE  
 SUITE 329  
 RICHARDSON, TX 75080

LINE #	QTY	COMMODITY / SUBJECT / ACTION / PRODUCT	REMARKS	UNIT PRICE	TOTAL
1	1.00	LOCATABLE MINERALS / MINING CLAIMS-NOT NEW-UNADJUD, ONE AUTH NO. ONLY / MINING CLAIM MONEY RECEIVED (455)	POL 2001 (10)	- n/a -	\$50.00
<b>TOTAL:</b>					<b>\$50.00</b>

PAYMENT INFORMATION			
1	AMOUNT:	\$50.00	POSTMARKED: 12/30/2001
	TYPE:	CHECK	RECEIVED: 01/03/2002
	CHECK NO:	7487133585	
	NAME:	BARBAROSSA MINING CO. 397 DALRICH VILLAGE SUITE 329 RICHARDSON TX 75080	

REMARKS

CASE SERIAL NUMBER INFORMATION		
TRNS #	LINE #	CASES
452180	1	AMC268073/\$50.00

This receipt was generated by the automated BLM Collections and Billings System and is a paper representation of a portion of the official electronic record contained therein.



Barbarossa Mining Company  
397 Dalrich Village  
Suite 329  
Richardson, Texas 75080

Bureau of Land Management  
Arizona State Office  
222 North Central Avenue  
Phoenix, AZ 85004-2203

December 29, 2001

Re: AMC 268073-74  
AMC 269416-21  
AMC 277715-16

Dear Sirs:

Enclosed please find an Affidavit of Performance of Annual Work. Please file it and return it to the above address. Also please find enclosed \$50.00 for the filing fee.

Sincerely,

*Michael Lee*

Michael Lee, Trustee

cc: ML  
Enclosures

BUREAU OF  
LAND MANAGEMENT

2002 JAN -2 A 9:21

ARIZONA  
STATE OFFICE  
PHOENIX, ARIZONA

Barbarossa Mining Company  
397 Dalrich Village  
Suite 329  
Richardson, Texas 75080

Bureau of Land Management  
Arizona State Office  
222 North Central Avenue  
Phoenix, AZ 85004-2203

RECEIVED  
BUREAU OF  
LAND MANAGEMENT  
2002 JAN -2. A 9: 21  
ARIZONA  
STATE OFFICE  
PHOENIX, ARIZONA



Apply Priority Mail Postage



0000

85004

U.S. POSTAGE  
PAID  
DALLAS, TX  
75222  
DEC 30, '01  
AMOUNT

**\$3.90**  
00016346-08

United States Postal Service  
**DELIVERY CONFIRMATION™**



0301 0120 0001 0942 30&2

412

2002 JAN -2 A 9: 16  
ARIZONA  
STATE OFFICE  
PHOENIX, ARIZONA



Lode Mining Claims Company  
R. Brand, Trustee  
4144 Louise Road West  
Sanger, Texas 75266

Bureau of Land Management  
222 North Central Avenue  
Phoenix, AZ 85004-2203

December 26, 2001

Re: AMC 259412-259415  
Barbarossa 1-4  
AMC 268075-268080  
Barbarossa A-F

Dear Sirs:

Enclosed please find an Affidavit of Performance of Annual Work and a \$50.00 filing fee.

Yours truly,

  
R. Brand, Ttee.

cc: rb  
enclosures

ARIZONA  
STATE OFFICE  
PHOENIX, ARIZONA

2002 JAN -2 A 9:18

BUREAU OF  
LAND MANAGEMENT



Return Document To:  
AZ-3850-1 (July 1992)  
Lode Mining Claims Company  
4144 Lois Road West  
Sanger, Texas 75266

For BLM Use Only

10 CLAIMS x 5 = \$50  
MAR 03 220170120 C

CHECK  
ONE



**AFFIDAVIT OF PERFORMANCE OF ANNUAL WORK**

Also fill in ITEMS 1 through 9 and the reverse side of this document.



**NOTICE OF INTENTION TO HOLD**

I intend to hold the claim(s)/site(s) listed on the reverse side of this document for the calendar year 19\_\_\_\_. Also fill in ITEMS 1 through 4 and ITEM 9.

NOTICES OF INTENTION TO HOLD ARE FOR MILL SITES AND TUNNEL SITES OR FOR MINING CLAIMS WHEN ASSESSMENT WORK HAS NOT BEEN DONE, REGARDLESS OF WHETHER THE ANNUAL ASSESSMENT HAS BEEN SUSPENDED, DEFERRED, OR NOT YET ACCRUED. THE FILING OF A NOTICE OF INTENTION TO HOLD SHALL NOT RELIEVE THE OWNER OF COMPLYING WITH FEDERAL AND STATE LAWS PERTAINING TO THE PERFORMANCE OF ANNUAL ASSESSMENT WORK. NOTICES OF INTENTION TO HOLD FOR MILL SITES OR TUNNEL SITES NEED NOT BE COUNTY RECORDED. FOR MINING CLAIMS, THE FORM FILED WITH BLM MUST BE IDENTICAL TO THE ONE THAT WAS OR WILL BE FILED WITH THE COUNTY.

Evidence of Annual Assessment Work or a Notice of Intention to Hold must be filed each calendar year following the calendar year in which the Claim/site was located.  
ALL CLAIMS LISTED ON A SINGLE AFFIDAVIT MUST BE CONTIGUOUS.

1. State of Texas, County of Dallas SS:  
2. I, (Name) R. Brand, trustee for Lode Mining Claims Company  
3. Reside at (Address) 4144 Lois Road West  
Sanger City, Denton County, Texas State, 75266 Zip

being duly sworn, deposes and says that he/she is a citizen of the United States, more than eighteen years of age, that all of the facts set forth in this affidavit/notice, subject to the provisions and penalties of 18 USC 1001 pertaining to the filing of false, fictitious, or fraudulent statements with the United States, are true and correct according to the best of my knowledge, information and belief.

4. Owner's Name and Address (If not shown in Items 1-3 above) CHECK HERE IF THIS IS A CHANGE OF ADDRESS   
Lode Mining Claims Company  
4144 Lois Road West  
Dallas, Texas 75225


5. That I am personally acquainted with the mining claim(s). The work and improvements were made by and at the expense of the owner(s) of said claim(s). Said contiguous group of claims, listed on the reverse side of this document, are situated in the Troy Mining District, Gila and Pinal Counties, Arizona.

6. That between the dates starting at 12 o'clock noon on September 1, 4900 and ending at 12 o'clock noon on September 1, 492001 at least \$ 1,000.00 dollars worth of work and improvements were done and performed upon said claim(s) or upon one or more of a contiguous group of claims for the benefit of all, or wholly or partly outside of a contiguous group of claims for the benefit of all, not including location work.

7. That the following persons were employed to perform the work and improvements described herein:  
Jerry Peavler d/b/a CMS

8. That the work and improvements performed were: road repair

9. Dated 12-26-01 Signature R Brand  
SUBSCRIBED AND SWORN TO before me, a Notary Public, this 26 day of December 49 2001  
by Joyce Marie Badame  
Notary Public State of Texas  
MY COMMISSION EXPIRES 6/20/2004



This form is for the purpose of complying with the laws of the United States Department of the Interior, Bureau of Land Management and the State of Arizona pertaining to assessment work and/or a notice of intention to hold, 30 USC 28, 43 CFR 3833.2, ARS 27-208. Subject to Paperwork Reduction Act and Privacy Act statements available at the BLM AZ State Office. The form is not copyrighted. It may be reproduced without restriction.

For BLM Use Only  
RECEIVED  
BUREAU OF  
LAND MANAGEMENT  
2002 JAN - 2 9 11  
STATE OFFICE  
ARIZONA  
PHOENIX, ARIZONA

ENTERED INTO COMPUTER  
TC 1/30/02

If the claims/sites have consecutive BLM #'s and are in the same Township, Range and Section(s) they may be listed as follows:

SAMPLE 1-10	AMC 19640-49	Dkt/Pg # 1025/1-10 (or) RECORDING #9106173-82	4N	20W	36
CLAIM/SITE NAME	SERIAL NUMBER	Dkt/Pg or Recording # of ORIGINAL LOCATION NOTICE	TWN SHP	RNG	SEC(S)
1. Barbarossa #1-4	AMC 259412-15	675/564-70	3S	15E	31
2. Barbarossa A	AMC 268075	699/53	4S	15E	6
3. Barbarossa B	AMC 268076	699/54	4S	14E, 15E	1
4. Barbarossa C	AMC 268077	699/55	4S	14E	1
5. Barbarossa D-F	AMC 268078-80	1430/851-853	4S	14E	1
6.	AMC				
7.	AMC				
8.	AMC				
9.	AMC				
10.	AMC				
11.	AMC				
12.	AMC				
13.	AMC				
14.	AMC				
15.	AMC				
16.	AMC				
17.	AMC				
18.	AMC				
19.	AMC				
20.	AMC				
21.	AMC				
22.	AMC				
23.	AMC				
24.	AMC				
25.	AMC				
26.	AMC				
27.	AMC				
28.	AMC				
29.	AMC				
30.	AMC				

FILE WITH: Bureau of Land Management, 222 NORTH CENTRAL AVENUE, PHOENIX, ARIZONA 85004-2203 and the respective county recorder, ON OR BEFORE DECEMBER 30th (NOT THE 31st) BLM REQUIRES A \$5.00 NONREFUNDABLE SERVICE CHARGE FOR EACH MINING CLAIM, MILL SITE OR TUNNEL SITE. ANNUAL FILINGS THAT ARE NOT ACCOMPANIED BY PROPER SERVICES CHARGES WILL BE RETURNED WITHOUT FURTHER ACTION BY BLM.



**United States Department of the Interior**  
**Bureau of Land Management**  
 BUSINESS & SUPPORT SVCS DIV  
 222 N CENTRAL AVE  
 PHOENIX, AZ 85004 -2203  
 Phone: (602) 417-9200

Receipt	
No:	430510

<b>Transaction #:</b> 452088					
<b>Date of Transaction:</b> 01/10/2002					
CUSTOMER:		LODE MINING CLAIM CO 4144 LOIS RD WEST SANGER, TX 75266			
LINE #	QTY	COMMODITY / SUBJECT / ACTION / PRODUCT	REMARKS	UNIT PRICE	TOTAL
1	1.00	LOCATABLE MINERALS / MINING CLAIMS-NOT NEW-UNADJUD, ONE AUTH NO. ONLY / MINING CLAIM MONEY RECEIVED (455)	POL 2001 (10)	- n/a -	\$50.00
<b>TOTAL:</b>					<b>\$50.00</b>

PAYMENT INFORMATION			
1	AMOUNT:	\$50.00	POSTMARKED: 12/30/2001
	TYPE:	CHECK	RECEIVED: 01/03/2002
	CHECK NO:	03220170120	
	NAME:	LODE MINING CLAIMS COMPANY 4144 LOIS RD WEST SANGER TX 75266	

REMARKS

CASE SERIAL NUMBER INFORMATION		
TRNS #	LINE #	CASES
452088	1	AMC259412/\$50.00

This receipt was generated by the automated BLM Collections and Billings System and is a paper representation of a portion of the official electronic record contained therein.



Lode Mining Claims Company  
4144 Lois Road West  
Sanger, Texas 75266

RECEIVED  
BUREAU OF  
LAND MANAGEMENT


2002 JAN -2 A 9:18

ARIZONA  
STATE OFFICE  
PHOENIX, ARIZONA

Bureau of Land Management  
222 North Central Avenue  
Phoenix, Arizona 85004



Apply Priority Mail



0000

85004

U.S. POSTAGE  
PAID  
DALLAS, TX  
75222  
DEC 30 2001  
AMOUNT

\$0.40

00016346-08

United States Postal Service  
**DELIVERY CONFIRMATION™**



0301 0120 0001 0936 5535

4112

ARIZONA  
STATE OFFICE  
PHOENIX, ARIZONA

2002 JAN -2 A 9:15

BUREAU OF LAND MANAGEMENT





Return Document To:  
Barbarossa Mining Company  
397 Dalrich Village  
Suite 329  
Richardson, Texas 75080

For BLM Use Only

AZ-3850-1 (July 1992)

10 claims = \$50

CHECK  
ONE



**AFFIDAVIT OF PERFORMANCE OF ANNUAL WORK**

Also fill in ITEMS 1 though 9 and the reverse side of this document.



**NOTICE OF INTENTION TO HOLD**

I intend to hold the claim(s)/site(s) listed on the reverse side of this document for the calendar year 19\_\_\_. Also fill in ITEMS 1 through 4 and ITEM 9.

NOTICES OF INTENTION TO HOLD ARE FOR MILL SITES AND TUNNEL SITES OR FOR MINING CLAIMS WHEN ASSESSMENT WORK HAS NOT BEEN DONE, REGARDLESS OF WHETHER THE ANNUAL ASSESSMENT HAS BEEN SUSPENDED, DEFERRED, OR NOT YET ACCRUED. THE FILING OF A NOTICE OF INTENTION TO HOLD SHALL NOT RELIEVE THE OWNER OF COMPLYING WITH FEDERAL AND STATE LAWS PERTAINING TO THE PERFORMANCE OF ANNUAL ASSESSMENT WORK. NOTICES OF INTENTION TO HOLD FOR MILL SITES OR TUNNEL SITES NEED NOT BE COUNTY RECORDED. FOR MINING CLAIMS, THE FORM FILED WITH BLM MUST BE IDENTICAL TO THE ONE THAT WAS OR WILL BE FILED WITH THE COUNTY.

Evidence of Annual Assessment Work or a Notice of Intention to Hold must be filed each calendar year following the calendar year in which the Claim/site was located.  
ALL CLAIMS LISTED ON A SINGLE AFFIDAVIT MUST BE CONTIGUOUS.

1. State of Texas, County of Dallas SS:  
2. I, (Name) Michael Lee, trustee for Barbarossa Mining Company  
3. Reside at (Address) 397 Dalrich Village #329  
City Richardson, County Dallas, State Texas, Zip 75080

being duly sworn, deposes and says that he/she is a citizen of the United States, more than eighteen years of age, that all of the facts set forth in this affidavit/notice, subject to the provisions and penalties of 18 USC 1001 pertaining to the filing of false, fictitious, or fraudulent statements with the United States, are true and correct according to the best of my knowledge, information and belief.

4. Owner's Name and Address (If not shown in items 1-3 above) CHECK HERE IF THIS IS A CHANGE OF ADDRESS   
Barbarossa Mining Company  
397 Dalrich Village #329  
Richardson, Texas 75080

5. That I am personally acquainted with the mining claim(s). The work and improvements were made by and at the expense of the owner(s) of said claim(s). Said contiguous group of claims, listed on the reverse side of this document, are situated in the Troy Mining District, Gila County, Arizona.

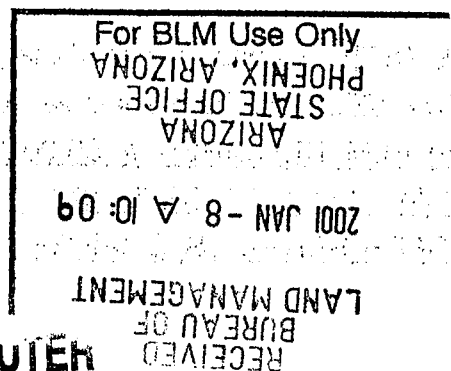

6. That between the dates starting at 12 o'clock noon on September 1, 19 99 and ending at 12 o'clock noon on September 1, 2000 at least \$ 1,000.00 dollars worth of work and improvements were done and performed upon said claim(s) or upon one or more of a contiguous group of claims for the benefit of all, or wholly or partly outside of a contiguous group of claims for the benefit of all, not including location work.

7. That the following persons were employed to perform the work and improvements described herein:  
CMS

8. That the work and improvements performed were: road repair/maintenance and assays

9. Dated 12-29-2000 Signature Michael Lee, trustee  
SUBSCRIBED AND SWORN TO before me a Notary Public, this 24 day of December 2000  
by John L. Carpenter  
Notary Public STATE OF TEXAS  
MY COMMISSION EXPIRES 06-28-2001

This form is for the purpose of complying with the laws of the United States Department of the Interior, Bureau of Land Management and the State of Arizona pertaining to assessment work and/or a notice of intention to hold. 38 USC 28, 43 CFR 3833.2, ARS 27-208. Subject to Paperwork Reduction Act and Privacy Act statements available at the the BLM AZ State Office. The form is not copyrighted. It may be reproduced without restriction.



ENTERED INTO COMPUTER

TLC 1-22-01

VERIFIED 1/25/01

If the claims/sites have consecutive BLM #'s and are in the same Township, Range and Section(s) they may be listed as follows:

CLAIM/SITE NAME	SERIAL NUMBER	Dkt/Pg or Recording # of ORIGINAL LOCATION NOTICE	TWN SHP	RNG	SEC(S)
SAMPLE 1-10	AMC 19640-49	Dkt/Pg # 1025/1-10 (or) RECORDING #9106173-82	4N	20W	36
1. <u>DSM #11-12</u>	<u>AMC 268073-74</u>	<u>699/66-67</u>	<u>T2S</u>	<u>R14E</u>	<u>25</u>
2. <u>Barbarossa #5-10</u>	<u>AMC 259416-21</u>	<u>675/575-82</u>	<u>T3S</u>	<u>R15E</u>	<u>31</u>
3. <u>Barbarossa #11-12</u>	<u>AMC 277715-16</u>	<u>721/508-509</u>	<u>T3S</u>	<u>R15E</u>	<u>31</u>
4.	AMC				
5.	AMC				
6.	AMC				
7.	AMC				
8.	AMC				
9.	AMC				
10.	AMC				
11.	AMC				
12.	AMC				
13.	AMC				
14.	AMC				
15.	AMC				
16.	AMC				
17.	AMC				
18.	AMC				
19.	AMC				
20.	AMC				
21.	AMC				
22.	AMC				
23.	AMC				
24.	AMC				
25.	AMC				
26.	AMC				
27.	AMC				
28.	AMC				
29.	AMC				
30.	AMC				

FILE WITH: Bureau of Land Management, 222 NORTH CENTRAL AVENUE, PHOENIX, ARIZONA 85004-2203 and the respective county recorder, ON OR BEFORE DECEMBER 30th (NOT THE 31st) BLM REQUIRES A \$5.00 NONREFUNDABLE SERVICE CHARGE FOR EACH MINING CLAIM, MILL SITE OR TUNNEL SITE. ANNUAL FILINGS THAT ARE NOT ACCOMPANIED BY PROPER SERVICES CHARGES WILL BE RETURNED WITHOUT FURTHER ACTION BY BLM.

Barbarossa Mining Company  
397 Dalrich Village  
Suite 329  
Richardson, Texas 75080

Bureau of Land Management  
Arizona State Office  
222 North Central Avenue  
Phoenix, AZ 85004-2203

December 27, 2000

Re: AMC 268073-74  
AMC 269416-21  
AMC 277715-16

Dear Sirs:

Enclosed please find an Affidavit of Performance of Annual Work. Please file it and return it to the above address. Also please find enclosed \$50.00 for the filing fee.

Sincerely,

*Michael Lee*

Michael Lee, Trustee

cc: ML  
Enclosures

RECEIVED  
BUREAU OF  
LAND MANAGEMENT  
2001 JAN - 8 A 10: 09  
ARIZONA  
STATE OFFICE  
PHOENIX, ARIZONA



**United States Department of the Interior  
Bureau of Land Management**  
BUSINESS & SUPPORT SVCS DIV  
222 N CENTRAL AVE  
PHOENIX, AZ 85004 -2203  
Phone: (602) 417-9200

Receipt	
No:	244440

<b>Transaction #:</b> 259120					
<b>Date of Transaction:</b> 01/09/2001					
CUSTOMER:		BARBAROSSA MINING CO 397 DALRICH VILLAGE SUITE 329 RICHARDSON, TX 75080			
LINE #	QTY	COMMODITY / SUBJECT / ACTION / PRODUCT	REMARKS	UNIT PRICE	TOTAL
1	1	LOCATABLE MINERALS / MINING CLAIMS-ACCOUNTS/UNADJUDICATED / MINING CLAIM MONEY RECEIVED (455)	POL 2000 (10)	- n/a -	\$50.00
<b>TOTAL:</b>					<b>\$50.00</b>

PAYMENT INFORMATION			
1	AMOUNT:	\$50.00	POSTMARKED: 12/30/2000
	TYPE:	CHECK	RECEIVED: 01/08/2001
	CHECK NO:	02486997415	
	NAME:	BARBAROSSA MINING COMPANY 397 DALRICH VILLAGE SUITE 329 RICHARDSON TX 75080	

REMARKS

CASE SERIAL NUMBER INFORMATION		
TRNS #	LINE #	CASES
259120	1	AMC268073

This receipt was generated by the automated BLM Collections and Billings System and is a paper representation of a portion of the official electronic record contained therein.



Return Document To:

Lode Mining Claims Company

3304 Greenbriar

Dallas, Texas 75225

For BLM Use Only

AZ-3850-1 (July 1992)

10 claims \$500

Number of claims... value...

CHECK ONE



AFFIDAVIT OF PERFORMANCE OF ANNUAL WORK

Also fill in ITEMS 1 through 9 and the reverse side of this document.



NOTICE OF INTENTION TO HOLD

I intend to hold the claim(s)/site(s) listed on the reverse side of this document for the calendar year 19... Also fill in ITEMS 1 through 4 and ITEM 9.

NOTICES OF INTENTION TO HOLD ARE FOR MILL SITES AND TUNNEL SITES OR FOR MINING CLAIMS WHEN ASSESSMENT WORK HAS NOT BEEN DONE, REGARDLESS OF WHETHER THE ANNUAL ASSESSMENT HAS BEEN SUSPENDED, DEFERRED, OR NOT YET ACCRUED. THE FILING OF A NOTICE OF INTENTION TO HOLD SHALL NOT RELIEVE THE OWNER OF COMPLYING WITH FEDERAL AND STATE LAWS PERTAINING TO THE PERFORMANCE OF ANNUAL ASSESSMENT WORK. NOTICES OF INTENTION TO HOLD FOR MILL SITES OR TUNNEL SITES NEED NOT BE COUNTY RECORDED. FOR MINING CLAIMS, THE FORM FILED WITH BLM MUST BE IDENTICAL TO THE ONE THAT WAS OR WILL BE FILED WITH THE COUNTY.

Evidence of Annual Assessment Work or a Notice of Intention to Hold must be filed each calendar year following the calendar year in which the Claim/site was located. ALL CLAIMS LISTED ON A SINGLE AFFIDAVIT MUST BE CONTIGUOUS.

1. State of Texas, County of Dallas ss:

2. I, (Name) Perry Litton, trustee for Lode Mining Claims Company

3. Reside at (Address) 3304 Greenbriar

City Dallas, County Dallas, State Texas, Zip 75225

being duly sworn, deposes and says that he/she is a citizen of the United States, more than eighteen years of age, that all of the facts set forth in this affidavit/notice, subject to the provisions and penalties of 18 USC 1001 pertaining to the filing of false, fictitious, or fraudulent statements with the United States, are true and correct according to the best of my knowledge, information and belief.

4. Owner's Name and Address (If not shown in items 1-3 above) CHECK HERE IF THIS IS A CHANGE OF ADDRESS

Lode Mining Claims Company

3304 Greenbriar

Dallas, Texas 75225

5. That I am personally acquainted with the mining claim(s). The work and improvements were made by and at the expense of the owner(s) of said claim(s). Said contiguous group of claims, listed on the reverse side of this document, are situated in the Troy Mining District, Gila and Pinal Counties, Arizona.

6. That between the dates starting at 12 o'clock noon on September 1, 1999 and ending at 12 o'clock noon on September 1, 2000 at least \$ 1,000.00 dollars worth of work and improvements were done and performed upon said claim(s) or upon one or more of a contiguous group of claims for the benefit of all, or wholly or partly outside of a contiguous group of claims for the benefit of all, not including location work.

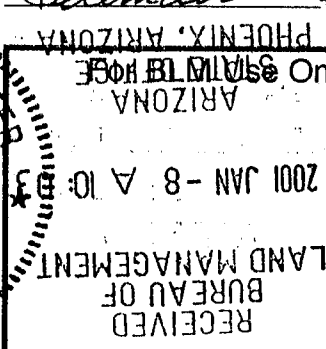

7. That the following persons were employed to perform the work and improvements described herein: Jerry Peavler d/b/a CMS

8. That the work and improvements performed were: road repair, assays and other tests

9. Dated December 1, 2000 Signature Perry Litton SUBSCRIBED AND SWORN TO before me, a Notary Public, this December 1, 2000 day of December 2000 by John L. Carpenter Notary Public State of Texas MY COMMISSION EXPIRES 06-28-2001

This form is for the purpose of complying with the laws of the United States Department of the Interior, Bureau of Land Management and the State of Arizona, pertaining to assessment work and/or a notice of intention to hold. 30 USC 28, 43 CFR 3833.2, ARS 27-208. Subject to Paperwork Reduction Act and Privacy Act statements available at the the BLM AZ State Office. The form is not copyrighted. It may be reproduced without restriction.

VERIFIED 1/25/01 CB



If the claims/sites have consecutive BLM #'s and are in the same Township, Range and Section(s) they may be listed as follows:

CLAIM/SITE NAME	SERIAL NUMBER	Dkt/Pg or Recording # of ORIGINAL LOCATION NOTICE	TWN SHP	RNG	SEC(S)
1. <u>Barbarossa #1-4</u>	AMC 259412-15	675/564-70	3S	15E	31
2. <u>Barbarossa A</u>	AMC 268075	699/53	4S	15E	6
3. <u>Barbarossa B</u>	AMC 268076	699/54	4S	14E, 15E	1
4. <u>Barbarossa C</u>	AMC 268077	699/55	4S	14E	1
5. <u>Barbarossa D-F</u>	AMC 268078-80	1430/851-853	4S	14E	1
6.	AMC				
7.	AMC				
8.	AMC				
9.	AMC				
10.	AMC				
11.	AMC				
12.	AMC				
13.	AMC				
14.	AMC				
15.	AMC				
16.	AMC				
17.	AMC				
18.	AMC				
19.	AMC				
20.	AMC				
21.	AMC				
22.	AMC				
23.	AMC				
24.	AMC				
25.	AMC				
26.	AMC				
27.	AMC				
28.	AMC				
29.	AMC				
30.	AMC				

FILE WITH: Bureau of Land Management, 222 NORTH CENTRAL AVENUE, PHOENIX, ARIZONA 85004-2203 and the respective county recorder, ON OR BEFORE DECEMBER 30th (NOT THE 31st) BLM REQUIRES A \$5.00 NONREFUNDABLE SERVICE CHARGE FOR EACH MINING CLAIM. MILL SITE OR TUNNEL SITE. ANNUAL FILINGS THAT ARE NOT ACCOMPANIED BY PROPER SERVICES CHARGES WILL BE RETURNED WITHOUT FURTHER ACTION BY BLM.



Lode Mining Claims Company  
6838 Meadow Creek Dr.  
Dallas, Texas 75240

Bureau of Land Management  
222 North Central Avenue  
Phoenix, AZ 85004-2203


December 12, 2000

Re: AMC 259412-259415  
Barbarossa 1-4  
AMC 268075-268080  
Barbarossa A-F

Dear Sirs:

Enclosed please find an Affidavit of Performance of Annual Work and a \$50.00 filing fee.

Yours truly,



Perry Litton, Ttee.

cc: pll  
enclosures

RECEIVED  
BUREAU OF  
LAND MANAGEMENT  
2001 JAN - 8 A 10: 02  
ARIZONA  
STATE OFFICE  
PHOENIX, ARIZONA

Lode Mining Claims Company  
3304 Greenbriar  
Dallas, Texas 75225

RECEIVED  
BUREAU OF  
LAND MANAGEMENT  
2001

2001 JAN -8 A 10:02

ARIZONA  
STATE OFFICE  
PHOENIX, ARIZONA

Bureau of Land Management  
222 North Central Avenue  
Phoenix, Arizona 85004



85004-2203 12



**United States Department of the Interior**  
**Bureau of Land Management**  
 BUSINESS & SUPPORT SVCS DIV  
 222 N CENTRAL AVE  
 PHOENIX, AZ 85004 -2203  
 Phone: (602) 417-9200

Receipt	
No:	244449

<b>Transaction #:</b> 259129					
<b>Date of Transaction:</b> 01/09/2001					
CUSTOMER: LODE MINING CLAIMS CO 6838 MEADOW CREEK DR DALLAS, TX 75240					
LINE #	QTY	COMMODITY / SUBJECT / ACTION / PRODUCT	REMARKS	UNIT PRICE	TOTAL
1	1	LOCATABLE MINERALS / MINING CLAIMS-ACCOUNTS/UNADJUDICATED / MINING CLAIM MONEY RECEIVED (455)	2000 (10)	- n/a -	\$50.00
<b>TOTAL:</b>					<b>\$50.00</b>

PAYMENT INFORMATION		
1	AMOUNT: \$50.00	POSTMARKED: 01/02/2001
	TYPE: CHECK	RECEIVED: 01/08/2001
	CHECK NO: 73953523149	
	NAME: LODE MINING CLAIMS COMPANY 6838 MEADOW CREEK DR DALLAS TX 75240	

REMARKS

CASE SERIAL NUMBER INFORMATION		
TRNS #	LINE #	CASES
259129	1	AMC259412

This receipt was generated by the automated BLM Collections and Billings System and is a paper representation of a portion of the official electronic record contained therein.

DEPARTMENT OF THE INTERIOR  
BUREAU OF LAND MANAGEMENT

MAINTENANCE FEE PAYMENT WAIVER CERTIFICATION

268063  
259412  
277715  
FORM APPROVED  
OMB NO. 1004-0114  
Expires September 30, 1999 **580**

This small miner waiver is filed to hold the claims/sites listed below for the assessment year beginning at noon on the first September 1 following the official filing of this form with BLM.

The undersigned owner(s) of the mining claims/sites listed below hereby certify under penalty of 18 U.S.C. 1001 and 43 U.S.C. 1212 that:

I/We control, or will control, ten or fewer mining claims/sites located and maintained on Federal land in the United States of America on the August 31 that is one day before the beginning of the assessment year indicated in line one above.

I/We have/will performed/perform assessment work upon the claims listed below for the current assessment year as of the August 31 indicated in line three above. This work meets the requirements of the General Mining Law of 1872, as amended; the Act of August 10, 1993; and the regulations at 43 CFR 3833 and 3850. Such work will be described on our affidavit of labor. Listing a site on this form constitutes a filing of a Notice of Intention to Hold for that site. I enclose a \$5.00 per site service charge (recording fee) for each site listed.

Please check this box if the following statement applies to you.  
I/We relinquish my/our claims and/or sites not listed below.

The mining claims and sites for which the above waiver from payment of the maintenance fees is made are:

CLAIM NAME	BLM RECORDATION SERIAL NUMBER
1. DSM #11-12	AMC 268073-74
2. Barbarossa #5-10	AMC 259416-21
3. Barbarossa #11-12	AMC 277715-16
4.	
5.	
6.	
7.	
8.	
9.	
10.	

All owner(s) of the above mining claims and sites are filing for this waiver.

I/We understand and acknowledge that pursuant to 43 U.S.C. 1212 and 18 U.S.C. 1001, the filing of a false, fictitious, or fraudulent document with the Bureau of Land Management may result in a fine of up to \$10,000, a prison term not to exceed five years, or both.

Barbarossa Mining Co.  
Michael Lee, trustee

by: *Michael Lee*, trustee

(Owner's Name - Please Print)  
397 Dalrich Village #329  
(Street or P.O. Box)

(Owner's Signature)  
Richardson Texas 75080  
(City) (State) (Zip Code)

(Owner's Name - Please Print)  
(Street or P.O. Box)

(Owner's Signature)  
(City) (State) (Zip Code)

(Owner's Name - Please Print)  
(Street or P.O. Box)

(Owner's Signature)  
(City) (State) (Zip Code)

(Owner's Name - Please Print)  
(Street or P.O. Box)

(Owner's Signature)  
(City) (State) (Zip Code)

**ENTERED INTO COMPUTER**  
**VERIFIED**  
*Apr 10.20.00* *Tom 9/15/00*



(Owner's Name - Please Print)	(Owner's Signature)		
(Street or P.O. Box)	(City)	(State)	(Zip Code)
(Owner's Name - Please Print)	(Owner's Signature)		
(Street or P.O. Box)	(City)	(State)	(Zip Code)
(Owner's Name - Please Print)	(Owner's Signature)		
(Street or P.O. Box)	(City)	(State)	(Zip Code)
(Owner's Name - Please Print)	(Owner's Signature)		
(Street or P.O. Box)	(City)	(State)	(Zip Code)

**INSTRUCTIONS**

1. This certification of waiver from payment of maintenance fees is made under the regulations at 43 CFR 3833 and 3850.
2. This waiver must be filed in advance of the assessment year for which a waiver is sought, but in no event be filed later than the August 31st preceding the assessment year for which the waiver is sought.
3. You must still record your affidavit of assessment work for claims listed and/or Notices of Intention to Hold for any sites listed with the BLM by each December 30th, and the local recording office under State law, as in the past.
4. A \$5.00 service charge (recording fee) is required for all sites listed, otherwise a separate notice of intent to hold must be filed by December 30.
5. This waiver must be filed in the BLM State Office where the mining claims are recorded.
6. If the claims and sites are located in more than one State, a separate waiver form must be filed in each State in which they are held. The total number of claims and sites listed on separate waiver forms cannot exceed ten.
7. All claim names and Bureau of Land Management (BLM) serial numbers must be listed for all mining claims and sites for which a waiver is sought.
8. All owners and their addresses must be listed.
9. This waiver form must be signed by all of the owners or their designated agent. If an agent is designated, a statement appointing the agent, signed by all of the owners, must be submitted with this certification, if a designation of agent is not currently on file with the BLM State office where your claims and sites are recorded.
10. Mining claims and sites held by a husband and wife, either jointly or individually, or their children under the age of discretion, shall be counted towards the 10 claim limit. Mining claims and sites held in co-ownership, or by an association of locators, by a partnership, or by a corporation shall be counted towards the 10 claim limit for claimants that have an interest in these entities.
11. Failure to pay the maintenance fee or meet the requirements for waiver from payment of the maintenance fee by any August 31st deadline for the following assessment year shall cause the mining claims and sites to be declared null and void.

**NOTICE/BURDEN HOURS STATEMENT**

The Privacy Act of 1974 and the regulation in 43 CFR 2.48(d) provide that you be furnished the following information in connection with the information required by this certification of exemption from rental fees form.

**AUTHORITY:** 30 U.S.C. 28-28k; 43 U.S.C. 1201, 1740, and 1744; 43 CFR 3833 and 3850.

**PRINCIPLE PURPOSE:** This information is to be used to verify that the owner(s) of a mining claim has complied with the Act of August 10, 1993 (107 Stat. 312), and is entitled to perform assessment work in lieu of paying the maintenance fee for the mining claims listed on this form.

**ROUTINE USE:** (1) Adjudication of the claimant(s) certification of waiver from paying the maintenance fee otherwise required by the Act of August 10, 1993 (107 Stat. 312). (2) Disclosure may be made to appropriate Federal agencies when location is made within the agency's geographic area of responsibility. (3) Information from the record and/or the record will be transferred to the appropriate Federal, State, or local agency, or a member of the public in response to a specific request for pertinent information. (4) Information may also be provided to the Department of Justice or in a proceeding before a court or adjudicative body; or to Federal, State, local or foreign agencies when needed for enforcement of civil or criminal codes or applicable regulations concerning title rights upon the public land.

**EFFECT OF NOT PROVIDING INFORMATION:** Disclosure of this information is required by the Act of August 10, 1993 (107 Stat. 312) and 43 CFR 3833 for those owners wishing to take the small miners waiver allowed under 43 CFR 3833 and 3850. Failure to supply the information required in this form to support the owner(s) certification of waiver from payment of the otherwise required maintenance fees will result in the waiver being disallowed and the mining claims declared null and void by the Bureau of Land Management (BLM).

The Paperwork Reduction Act of 1980 (44 U.S.C. 3501, et seq.) requires us to tell you that:

This information is being collected to allow the BLM to determine if you qualify for a waiver from the payment of \$100 per mining claim maintenance fee established by the Act of August 10, 1993 (107 Stat. 312) and the implementing regulations at 43 CFR 3833 and 3850. A response to this request is required in accordance with the statute (107 Stat. 312) to retain your benefit.

Public reporting burden for this form is estimated to average 8 minutes per response, including time to review instructions, gathering and maintaining data, and completing and reviewing the form. Direct comments regarding this burden estimate, or any other aspect of this form, to the Department of the Interior, Bureau of Land Management, Information Collection Clearance Officer (DW-101) Denver Federal Center, Building 40, P.O. Box 25047, Denver, CO 80225-0047 and the Office of Management and Budget, Paperwork Reduction Project (1004-0114), Washington, D.C. 20503.

BLM would like you to know that you do not have to respond to this, or any other, Federal agency-sponsored information collection unless it displays a currently valid OMB control number.

**FOR OFFICIAL USE ONLY**

RECEIVED  
BUREAU OF  
LAND MANAGEMENT  
SEP 1 12 42 PM '93

SEP 1 12 42 PM '93

RECEIVED  
BUREAU OF  
LAND MANAGEMENT  
SEP 1 12 42 PM '93

Barbarossa Mining Company  
397 Dalrich Village  
Suite 329  
Richardson, Texas 75080

Bureau of Land Management  
Arizona State Office  
222 North Central Avenue  
Phoenix, AZ 85004-2203

August 22, 2000

Dear Sirs:

Enclosed please find an original and copy of a Maintenance Fee Payment Waiver. Please file them and return the copy to the above address.

Sincerely,



Michael Lee, Trustee

cc: ML  
Enclosures

RECEIVED  
BUREAU OF  
LAND MANAGEMENT  
SEP 1 12 42 PM '00  
ARIZONA  
STATE OFFICE  
PHOENIX, ARIZONA

MAINTENANCE FEE PAYMENT WAIVER CERTIFICATION

259412  
268063

FORM APPROVED  
OMB NO. 1004-0114  
Expires September 30, 1999

474

This small miner waiver is filed to hold the claims/sites listed below for the assessment year beginning at noon on the first September 1 following the official filing of this form with BLM.

The undersigned owner(s) of the mining claims/sites listed below hereby certify under penalty of 18 U.S.C. 1001 and 43 U.S.C. 1212 that:

I/We control, or will control, ten or fewer mining claims/sites located and maintained on Federal land in the United States of America on the August 31 that is one day before the beginning of the assessment year indicated in line one above.

I/We have/will performed/perform assessment work upon the claims listed below for the current assessment year as of the August 31 indicated in line three above. This work meets the requirements of the General Mining Law of 1872, as amended; the Act of August 10, 1993; and the regulations at 43 CFR 3833 and 3850. Such work will be described on our affidavit of labor. Listing a site on this form constitutes a filing of a Notice of Intention to Hold for that site. I enclose a \$5.00 per site service charge (recording fee) for each site listed.

Please check this box if the following statement applies to you.

I/We relinquish my/our claims and/or sites not listed below.

The mining claims and sites for which the above waiver from payment of the maintenance fees is made are:

CLAIM NAME	BLM RECORDATION SERIAL NUMBER
1. Barbarossa #1-4	AMC 259412-15
2. Barbarossa A-F	AMC 268075-80
3.	
4.	
5.	
6.	
7.	
8.	
9.	
10.	

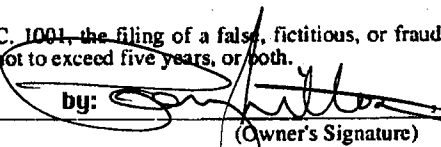
RECEIVED  
BUREAU OF  
LAND MANAGEMENT  
AUG 30 11 29 AM '00  
STATE OFFICE  
PHOENIX, ARIZONA

All owner(s) of the above mining claims and sites are filing for this waiver.

I/We understand and acknowledge that pursuant to 43 U.S.C. 1212 and 18 U.S.C. 1001, the filing of a false, fictitious, or fraudulent document with the Bureau of Land Management may result in a fine of up to \$10,000, a prison term not to exceed five years, or both.

Lode Mining Claims Company  
Perry Litton, Trustee  
(Owner's Name - Please Print)

9409 Lenel Place  
(Street or P.O. Box)

by:  Trustee  
(Owner's Signature)

Dallas, Texas, 75220  
(City) (State) (Zip Code)

(Owner's Name - Please Print)

(Street or P.O. Box)

(Owner's Signature)

(City) (State) (Zip Code)

(Owner's Name - Please Print)

(Street or P.O. Box)

(Owner's Signature)

(City) (State) (Zip Code)

(Owner's Name - Please Print)

(Street or P.O. Box)

(Owner's Signature)

(City) (State) (Zip Code)

ENTERED INTO COMPUTER

DM 9/6/00

VERIFIED  
9/6/00

_____ (Owner's Name - Please Print)	_____ (Owner's Signature)
_____ (Street or P.O. Box)	_____ (City) (State) (Zip Code)
_____ (Owner's Name - Please Print)	_____ (Owner's Signature)
_____ (Street or P.O. Box)	_____ (City) (State) (Zip Code)
_____ (Owner's Name - Please Print)	_____ (Owner's Signature)
_____ (Street or P.O. Box)	_____ (City) (State) (Zip Code)
_____ (Owner's Name - Please Print)	_____ (Owner's Signature)
_____ (Street or P.O. Box)	_____ (City) (State) (Zip Code)

**INSTRUCTIONS**

- This certification of waiver from payment of maintenance fees is made under the regulations at 43 CFR 3833 and 3850.
- This waiver must be filed in advance of the assessment year for which a waiver is sought, but in no event be filed later than the August 31st preceding the assessment year for which the waiver is sought.
- You must still record your affidavit of assessment work for claims listed and/or Notices of Intention to Hold for any sites listed with the BLM by each December 30th, and the local recording office under State law, as in the past.
- A \$5.00 service charge (recording fee) is required for all sites listed, otherwise a separate notice of intent to hold must be filed by December 30.
- This waiver must be filed in the BLM State Office where the mining claims are recorded.
- If the claims and sites are located in more than one State, a separate waiver form must be filed in each State in which they are held. The total number of claims and sites listed on separate waiver forms cannot exceed ten.
- All claim names and Bureau of Land Management (BLM) serial numbers must be listed for all mining claims and sites for which a waiver is sought.
- All owners and their addresses must be listed.
- This waiver form must be signed by all of the owners or their designated agent. If an agent is designated, a statement appointing the agent, signed by all of the owners, must be submitted with this certification, if a designation of agent is not currently on file with the BLM State office where your claims and sites are recorded.
- Mining claims and sites held by a husband and wife, either jointly or individually, or their children under the age of discretion, shall be counted towards the 10 claim limit. Mining claims and sites held in co-ownership, or by an association of locators, by a partnership, or by a corporation shall be counted towards the 10 claim limit for claimants that have an interest in these entities.
- Failure to pay the maintenance fee or meet the requirements for waiver from payment of the maintenance fee by any August 31st deadline for the following assessment year shall cause the mining claims and sites to be declared null and void.

**NOTICE/BURDEN HOURS STATEMENT**

The Privacy Act of 1974 and the regulation in 43 CFR 2.48(d) provide that you be furnished the following information in connection with the information required by this certification of exemption from rental fees form.

**AUTHORITY:** 30 U.S.C. 28-28k; 43 U.S.C. 1201, 1740, and 1744; 43 CFR 3833 and 3850.

**PRINCIPLE PURPOSE:** This information is to be used to verify that the owner(s) of a mining claim has complied with the Act of August 10, 1993 (107 Stat. 312), and is entitled to perform assessment work in lieu of paying the maintenance fee for the mining claims listed on this form.

**ROUTINE USE:** (1) Adjudication of the claimant(s) certification of waiver from paying the maintenance fee otherwise required by the Act of August 10, 1993 (107 Stat. 312). (2) Disclosure may be made to appropriate Federal agencies when location is made within the agency's geographic area of responsibility. (3) Information from the record and/or the record will be transferred to the appropriate Federal, State, or local agency, or a member of the public in response to a specific request for pertinent information. (4) Information may also be provided to the Department of Justice or in a proceeding before a court or adjudicative body; or to Federal, State, local or foreign agencies when needed for enforcement of civil or criminal codes or applicable regulations concerning title rights upon the public land.

**EFFECT OF NOT PROVIDING INFORMATION:** Disclosure of this information is required by the Act of August 10, 1993 (107 Stat. 312) and 43 CFR 3833 for those owners wishing to take the small miners waiver allowed under 43 CFR 3833 and 3850. Failure to supply the information required in this form to support the owner(s) certification of waiver from payment of the otherwise required maintenance fees will result in the waiver being disallowed and the mining claims declared null and void by the Bureau of Land Management (BLM).

The Paperwork Reduction Act of 1980 (44 U.S.C. 3501, et seq.) requires us to tell you that:

This information is being collected to allow the BLM to determine if you qualify for a waiver from the payment of \$100 per mining claim maintenance fee established by the Act of August 10, 1993 (107 Stat. 312) and the implementing regulations at 43 CFR 3833 and 3850. A response to this request is required in accordance with the statute (107 Stat. 312) to retain your benefit.

Public reporting burden for this form is estimated to average 8 minutes per response, including time to review instructions, gathering and maintaining data, and completing and reviewing the form. Direct comments regarding this burden estimate, or any other aspect of this form, to the Department of the Interior, Bureau of Land Management, Information Collection Clearance Officer (DW-101) Denver Federal Center, Building 40, P.O. Box 25047, Denver, CO 80225-0047 and the Office of Management and Budget, Paperwork Reduction Project (1004-0114), Washington, D.C. 20503.

BLM would like you to know that you do not have to respond to this, or any other, Federal agency-sponsored information collection unless it displays a currently valid OMB control number.

**FOR OFFICIAL USE ONLY**

ARIZONA  
STATE OFFICE  
DENVER, ARIZONA

RECEIVED  
BUREAU OF  
LAND MANAGEMENT

SEP 30 11 29 AM '00

12/20/00



Barbarossa Mining Company  
397 Dalrich Village  
Suite 329  
Richardson, Texas 75080

Bureau of Land Management  
Arizona State Office  
222 North Central Avenue  
Phoenix, AZ 85004-2203

AMC 268063  
AMC 277715  
~~269412~~  
AMC 259412

December 27, 1999

Re: AMC 268073-74  
AMC ~~269416-21~~ 259416-21  
AMC 277715-16

Dear Sirs:

Enclosed please find an Affidavit of Performance of Annual Work. Please file it and return it to the above address. Also please find enclosed \$50.00 for the filing fee.

Sincerely,

*Michael Lee*

Michael Lee, Trustee

cc: ML  
Enclosures

ARIZONA  
STATE OFFICE  
PHOENIX, ARIZONA

JAN 3 10 14 AM '00

RECEIVED  
BUREAU OF  
LAND MANAGEMENT

ENTERED IN COMPUTER

1/2/00  
*sp* *Att*

Return Document To:  
Barbarossa Mining Company  
397 Dalrich Village  
Suite 329  
Richardson, Texas 75080

For BLM Use Only

AZ-3850-1 (July 1992)

10 claims = \$50 <sup>00</sup>

CHECK  
ONE



### AFFIDAVIT OF PERFORMANCE OF ANNUAL WORK

Also fill in ITEMS 1 through 9 and the reverse side of this document.



### NOTICE OF INTENTION TO HOLD

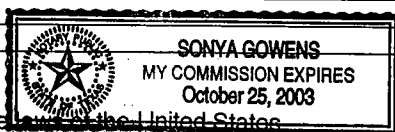
I intend to hold the claim(s)/site(s) listed on the reverse side of this document for the calendar year 19\_\_\_\_. Also fill in ITEMS 1 through 4 and ITEM 9.

NOTICES OF INTENTION TO HOLD ARE FOR MILL SITES AND TUNNEL SITES OR FOR MINING CLAIMS WHEN ASSESSMENT WORK HAS NOT BEEN DONE, REGARDLESS OF WHETHER THE ANNUAL ASSESSMENT HAS BEEN SUSPENDED, DEFERRED, OR NOT YET ACCRUED. THE FILING OF A NOTICE OF INTENTION TO HOLD SHALL NOT RELIEVE THE OWNER OF COMPLYING WITH FEDERAL AND STATE LAWS PERTAINING TO THE PERFORMANCE OF ANNUAL ASSESSMENT WORK. NOTICES OF INTENTION TO HOLD FOR MILL SITES OR TUNNEL SITES NEED NOT BE COUNTY RECORDED. FOR MINING CLAIMS, THE FORM FILED WITH BLM MUST BE IDENTICAL TO THE ONE THAT WAS OR WILL BE FILED WITH THE COUNTY.

Evidence of Annual Assessment Work or a Notice of Intention to Hold must be filed each calendar year following the calendar year in which the Claim/site was located.  
ALL CLAIMS LISTED ON A SINGLE AFFIDAVIT MUST BE CONTIGUOUS.

1. State of Texas, County of Dallas ss:
2. I, (Name) Michael Lee, trustee for Barbarossa Mining Company
3. Reside at (Address) 397 Dalrich Village #329  
City Richardson, County Dallas, State Texas, Zip 75080  
being duly sworn, deposes and says that he/she is a citizen of the United States, more than eighteen years of age, that all of the facts set forth in this affidavit/notice, subject to the provisions and penalties of 18 USC 1001 pertaining to the filing of false, fictitious, or fraudulent statements with the United States, are true and correct according to the best of my knowledge, information and belief.
4. Owner's Name and Address (If not shown in items 1-3 above) CHECK HERE IF THIS IS A CHANGE OF ADDRESS   
Barbarossa Mining Company  
397 Dalrich Village #329  
Richardson, Texas 75080
5. That I am personally acquainted with the mining claim(s). The work and improvements were made by and at the expense of the owner(s) of said claim(s). Said contiguous group of claims, listed on the reverse side of this document, are situated in the Troy Mining District, Gila County, Arizona.
6. That between the dates starting at 12 o'clock noon on September 1, 19 98 and ending at 12 o'clock noon on September 1, 19 99 at least \$ 1,000.00 dollars worth of work and improvements were done and performed upon said claim(s) or upon one or more of a contiguous group of claims for the benefit of all, or wholly or partly outside of a contiguous group of claims for the benefit of all, not including location work.
7. That the following persons were employed to perform the work and improvements described herein: CMS
8. That the work and improvements performed were: drilling and assays

9. Dated 12-29-1999 Signature Michael Lee, trustee  
SUBSCRIBED AND SWORN TO before me, a Notary Public, this 29 day of December 19 99  
by Sonya Gowens  
Notary Public Sonya Gowens  
MY COMMISSION EXPIRES \_\_\_\_\_



This form is for the purpose of complying with the laws of the United States Department of the Interior, Bureau of Land Management and the State of Arizona pertaining to assessment work and/or a notice of intention to hold. 30 USC 28, 43 CFR 3833.2, ARS 27-208. Subject to Paperwork Reduction Act and Privacy Act statements available at the the BLM AZ State Office. The form is not copyrighted. It may be reproduced without restriction.

For BLM Use Only

RECEIVED  
BUREAU OF  
LAND MANAGEMENT  
JAN 3 10 14 AM '00  
ARIZONA  
STATE OFFICE  
PHOENIX, ARIZONA

If the claims/sites have consecutive BLM #'s and are in the same Township, Range and Section(s) they may be listed as follows:

CLAIM/SITE NAME	SERIAL NUMBER	Dkt/Pg or Recording # of ORIGINAL LOCATION NOTICE	TWN SHP	RNG	SEC(S)
SAMPLE 1-10	AMC 19640-49	Dkt/Pg # 1025/1-10 (or) RECORDING #9106173-82	4N	20W	36
1. <u>DSM #11-12</u>	AMC <u>268073-74</u>	<u>699/66-67</u>	<u>T2S</u>	<u>R14E</u>	<u>25</u>
2. <u>Barbarossa #5-10</u>	AMC <u>259416-21</u>	<u>675/575-82</u>	<u>T3S</u>	<u>R15E</u>	<u>31</u>
3. <u>Barbarossa #11-12</u>	AMC <u>277715-16</u>	<u>721/508-509</u>	<u>T3S</u>	<u>R15E</u>	<u>31</u>
4. _____	AMC _____	_____	_____	_____	_____
5. _____	AMC _____	_____	_____	_____	_____
6. _____	AMC _____	_____	_____	_____	_____
7. _____	AMC _____	_____	_____	_____	_____
8. _____	AMC _____	_____	_____	_____	_____
9. _____	AMC _____	_____	_____	_____	_____
10. _____	AMC _____	_____	_____	_____	_____
11. _____	AMC _____	_____	_____	_____	_____
12. _____	AMC _____	_____	_____	_____	_____
13. _____	AMC _____	_____	_____	_____	_____
14. _____	AMC _____	_____	_____	_____	_____
15. _____	AMC _____	_____	_____	_____	_____
16. _____	AMC _____	_____	_____	_____	_____
17. _____	AMC _____	_____	_____	_____	_____
18. _____	AMC _____	_____	_____	_____	_____
19. _____	AMC _____	_____	_____	_____	_____
20. _____	AMC _____	_____	_____	_____	_____
21. _____	AMC _____	_____	_____	_____	_____
22. _____	AMC _____	_____	_____	_____	_____
23. _____	AMC _____	_____	_____	_____	_____
24. _____	AMC _____	_____	_____	_____	_____
25. _____	AMC _____	_____	_____	_____	_____
26. _____	AMC _____	_____	_____	_____	_____
27. _____	AMC _____	_____	_____	_____	_____
28. _____	AMC _____	_____	_____	_____	_____
29. _____	AMC _____	_____	_____	_____	_____
30. _____	AMC _____	_____	_____	_____	_____

FILE WITH: Bureau of Land Management, 222 NORTH CENTRAL AVENUE, PHOENIX, ARIZONA 85004-2203 and the respective county recorder, ON OR BEFORE DECEMBER 30th (NOT THE 31st) BLM REQUIRES A \$5.00 NONREFUNDABLE SERVICE CHARGE FOR EACH MINING CLAIM, MILL SITE OR TUNNEL SITE. ANNUAL FILINGS THAT ARE NOT ACCOMPANIED BY PROPER SERVICES CHARGES WILL BE RETURNED WITHOUT FURTHER ACTION BY BLM.

**MAINTENANCE FEE PAYMENT WAIVER CERTIFICATION**

This small miner waiver is filed to hold the claims/sites listed below for the assessment year beginning at noon on the first September 1 following the official filing of this form with BLM.

The undersigned owner(s) of the mining claims/sites listed below hereby certify under penalty of 18 U.S.C. 1001 and 43 U.S.C. 1212 that:

I/We control, or will control, ten or fewer mining claims/sites located and maintained on Federal land in the United States of America on the August 31 that is one day before the beginning of the assessment year indicated in line one above.

I/We have/will performed/performed assessment work upon the claims listed below for the current assessment year as of the August 31 indicated in line three above. This work meets the requirements of the General Mining Law of 1872, as amended; the Act of August 10, 1993; and the regulations at 43 CFR 3833 and 3850. Such work will be described on our affidavit of labor. Listing a site on this form constitutes a filing of a Notice of Intention to Hold for that site. I enclose a \$5.00 per site service charge (recording fee) for each site listed.

Please check this box if the following statement applies to you.

*I/We relinquish my/our claims and/or sites not listed below.*

The mining claims and sites for which the above waiver from payment of the maintenance fees is made are:

CLAIM NAME	BLM RECORDATION SERIAL NUMBER
1. Barbarossa #1-4	AMC 259412-15
2. Barbarossa A-F	AMC 268075-80
3.	
4.	
5.	
6.	
7.	
8.	
9.	
10.	

259412  
268075  
295412

All owner(s) of the above mining claims and sites are filing for this waiver.

I/We understand and acknowledge that pursuant to 43 U.S.C. 1212 and 18 U.S.C. 1001, the filing of a false, fictitious, or fraudulent document with the Bureau of Land Management may result in a fine of up to \$10,000, a prison term not to exceed five years, or both.

**Lode Mining Claims Company**

**Perry Litton, Trustee**

(Owner's Name - Please Print)

1316 Devonshire Ln.

(Street or P.O. Box)

by: *[Signature]*

Trustee  
(Owner's Signature)

Mesquite

(City)

Texas

(State)

75150

(Zip Code)

(Owner's Name - Please Print)

(Owner's Signature)

(Street or P.O. Box)

(City)

(State)

(Zip Code)

(Owner's Name - Please Print)

(Owner's Signature)

(Street or P.O. Box)

(City)

(State)

(Zip Code)

(Owner's Name - Please Print)

(Owner's Signature)

(Street or P.O. Box)

(City)

(State)

(Zip Code)

10/22/99

ENTERED INTO COMPUTER

AM 10/14/99

*Trinity files*



(Owner's Name - Please Print)	(Owner's Signature)		
(Street or P.O. Box)	(City)	(State)	(Zip Code)
(Owner's Name - Please Print)	(Owner's Signature)		
(Street or P.O. Box)	(City)	(State)	(Zip Code)
(Owner's Name - Please Print)	(Owner's Signature)		
(Street or P.O. Box)	(City)	(State)	(Zip Code)
(Owner's Name - Please Print)	(Owner's Signature)		
(Street or P.O. Box)	(City)	(State)	(Zip Code)

**INSTRUCTIONS**

1. This certification of waiver from payment of maintenance fees is made under the regulations at 43 CFR 3833 and 3850.
2. This waiver must be filed in advance of the assessment year for which a waiver is sought, but in no event be filed later than the August 31st preceding the assessment year for which the waiver is sought.
3. You must still record your affidavit of assessment work for claims listed and/or Notices of Intention to Hold for any sites listed with the BLM by each December 30th, and the local recording office under State law, as in the past.
4. A \$5.00 service charge (recording fee) is required for all sites listed, otherwise a separate notice of intent to hold must be filed by December 30.
5. This waiver must be filed in the BLM State Office where the mining claims are recorded.
6. If the claims and sites are located in more than one State, a separate waiver form must be filed in each State in which they are held. The total number of claims and sites listed on separate waiver forms cannot exceed ten.
7. All claim names and Bureau of Land Management (BLM) serial numbers must be listed for all mining claims and sites for which a waiver is sought.
8. All owners and their addresses must be listed.
9. This waiver form must be signed by all of the owners or their designated agent. If an agent is designated, a statement appointing the agent, signed by all of the owners, must be submitted with this certification, if a designation of agent is not currently on file with the BLM State office where your claims and sites are recorded.
10. Mining claims and sites held by a husband and wife, either jointly or individually, or their children under the age of discretion, shall be counted towards the 10 claim limit. Mining claims and sites held in co-ownership, or by an association of locators, by a partnership, or by a corporation shall be counted towards the 10 claim limit for claimants that have an interest in these entities.
11. Failure to pay the maintenance fee or meet the requirements for waiver from payment of the maintenance fee by any August 31st deadline for the following assessment year shall cause the mining claims and sites to be declared null and void.

**NOTICE/BURDEN HOURS STATEMENT**

The Privacy Act of 1974 and the regulation in 43 CFR 2.48(d) provide that you be furnished the following information in connection with the information required by this certification of exemption from rental fees form.

**AUTHORITY:** 30 U.S.C. 28-28k; 43 U.S.C. 1201, 1740, and 1744; 43 CFR 3833 and 3850.

**PRINCIPLE PURPOSE:** This information is to be used to verify that the owner(s) of a mining claim has complied with the Act of August 10, 1993 (107 Stat. 312), and is entitled to perform assessment work in lieu of paying the maintenance fee for the mining claims listed on this form.

**ROUTINE USE:** (1) Adjudication of the claimant(s) certification of waiver from paying the maintenance fee otherwise required by the Act of August 10, 1993 (107 Stat. 312). (2) Disclosure may be made to appropriate Federal agencies when location is made within the agency's geographic area of responsibility. (3) Information from the record and/or the record will be transferred to the appropriate Federal, State, or local agency, or a member of the public in response to a specific request for pertinent information. (4) Information may also be provided to the Department of Justice or in a proceeding before a court or adjudicative body; or to Federal, State, local or foreign agencies when needed for enforcement of civil or criminal codes or applicable regulations concerning title rights upon the public land.

**EFFECT OF NOT PROVIDING INFORMATION:** Disclosure of this information is required by the Act of August 10, 1993 (107 Stat. 312) and 43 CFR 3833 for those owners wishing to take the small miners waiver allowed under 43 CFR 3833 and 3850. Failure to supply the information required in this form to support the owner(s) certification of waiver from payment of the otherwise required maintenance fees will result in the waiver being disallowed and the mining claims declared null and void by the Bureau of Land Management (BLM).

The Paperwork Reduction Act of 1980 (44 U.S.C. 3501, et seq.) requires us to tell you that:

This information is being collected to allow the BLM to determine if you qualify for a waiver from the payment of \$100 per mining claim maintenance fee established by the Act of August 10, 1993 (107 Stat. 312) and the implementing regulations at 43 CFR 3833 and 3850. A response to this request is required in accordance with the statute (107 Stat. 312) to retain your benefit.

Public reporting burden for this form is estimated to average 8 minutes per response, including time to review instructions, gathering and maintaining data, and completing and reviewing the form. Direct comments regarding this burden estimate, or any other aspect of this form, to the Department of the Interior, Bureau of Land Management, Information Collection Clearance Officer (DW-101) Denver Federal Center, Building 40, P.O. Box 25047, Denver, CO 80225-0047 and the Office of Management and Budget, Paperwork Reduction Project (1004-0114), Washington, D.C. 20503.

BLM would like you to know that you do not have to respond to this, or any other, Federal agency-sponsored information collection unless it displays a currently valid OMB control number.

**FOR OFFICIAL USE ONLY**

9/1/99

**RECEIVED  
BUREAU OF  
LAND MANAGEMENT**

**SEP 3 9 56 PM '99**  
**ARIZONA  
STATE OFFICE  
PHOENIX, ARIZONA**

Lode Mining Claims Company  
1316 Devonshire Ln.  
Mesquite, Texas 75150

Bureau of Land Management  
222 North Central Avenue  
Phoenix, Arizona 85004


August 31, 1999

Re: Maintenance Fee Payment Waiver

Dear Sir or Madam:

I have a Maintenance Fee Payment Waiver document. Please file it and return a copy in the enclosed envelope.

Sincerely,

A handwritten signature in cursive script, appearing to read "Perry Litton". The signature is written over a circular stamp or mark.

Perry Litton, Trustee

cc: file  
Encl.

RECEIVED  
BUREAU OF  
LAND MANAGEMENT  
SEP 3 9 56 PM '99  
ARIZONA  
STATE OFFICE  
PHOENIX, ARIZONA



DEPARTMENT OF THE INTERIOR  
BUREAU OF LAND MANAGEMENT

FORM APPROVED  
OMB NO. 1004-0114  
Expires September 30, 1999

544

MAINTENANCE FEE PAYMENT WAIVER CERTIFICATION

This small miner waiver is filed to hold the claims/sites listed below for the assessment year beginning at noon on the first September 1 following the official filing of this form with BLM.

The undersigned owner(s) of the mining claims/sites listed below hereby certify under penalty of 18 U.S.C. 1001 and 43 U.S.C. 1212 that:

I/We control, or will control, ten or fewer mining claims/sites located and maintained on Federal land in the United States of America on the August 31 that is one day before the beginning of the assessment year indicated in line one above.

I/We have/will performed/performed assessment work upon the claims listed below for the current assessment year as of the August 31 indicated in line three above. This work meets the requirements of the General Mining Law of 1872, as amended; the Act of August 10, 1993; and the regulations at 43 CFR 3833 and 3850. Such work will be described on our affidavit of labor. Listing a site on this form constitutes a filing of a Notice of Intention to Hold for that site. I enclose a \$5.00 per site service charge (recording fee) for each site listed.

Please check this box if the following statement applies to you.  
I/We relinquish my/our claims and/or sites not listed below.

268063  
259412

The mining claims and sites for which the above waiver from payment of the maintenance fees is made are:

CLAIM NAME	BLM RECORDATION SERIAL NUMBER
1. DSM #11-12	AMC 268073-74
2. Barbarossa #5-10	AMC 259416-21
3. Barbarossa #11-12	AMC 277715-16
4.	
5.	
6.	
7.	
8.	
9.	
10.	

All owner(s) of the above mining claims and sites are filing for this waiver.

I/We understand and acknowledge that pursuant to 43 U.S.C. 1212 and 18 U.S.C. 1001, the filing of a false, fictitious, or fraudulent document with the Bureau of Land Management may result in a fine of up to \$10,000, a prison term not to exceed five years, or both.

Barbarossa Mining Co.  
Michael Lee, trustee

by: *Michael Lee*, trustee

(Owner's Name - Please Print)

(Owner's Signature)

397 Dalrich Village #329

Richardson

Texas

75080

(Street or P.O. Box)

(City)

(State)

(Zip Code)

THE ADDRESS ON YOUR WAIVER IS NOT THE SAME AS SHOWN ON THE BUREAU OF LAND MANAGEMENT RECORDS. IT THIS IS A CHANGE OF ADDRESS PLEASE NOTIFY THE BLM SO THAT THE RECORDS MAY BE CHANGED. THANK YOU.

(Street or P.O. Box)

(City)

(State)

(Zip Code)

(Owner's Name - Please Print)

(Owner's Signature)

(Street or P.O. Box)

(City)

(State)

(Zip Code)

ENTERED INTO COMPUTER

*Timely files*

*10/12/99*  
*DM 10/14/99*

(Owner's Name - Please Print)	(Owner's Signature)		
(Street or P.O. Box)	(City)	(State)	(Zip Code)
(Owner's Name - Please Print)	(Owner's Signature)		
(Street or P.O. Box)	(City)	(State)	(Zip Code)
(Owner's Name - Please Print)	(Owner's Signature)		
(Street or P.O. Box)	(City)	(State)	(Zip Code)
(Owner's Name - Please Print)	(Owner's Signature)		
(Street or P.O. Box)	(City)	(State)	(Zip Code)

**INSTRUCTIONS**

- This certification of waiver from payment of maintenance fees is made under the regulations at 43 CFR 3833 and 3850.
- This waiver must be filed in advance or the assessment year for which a waiver is sought, but in no event be filed later than the August 31st preceding the assessment year for which the waiver is sought.
- You must still record your affidavit of assessment work for claims listed and/or Notices of Intention to Hold for any sites listed with the BLM by each December 30th, and the local recording office under State law, as in the past.
- A \$5.00 service charge (recording fee) is required for all sites listed, otherwise a separate notice of intent to hold must be filed by December 30.
- This waiver must be filed in the BLM State Office where the mining claims are recorded.
- If the claims and sites are located in more than one State, a separate waiver form must be filed in each State in which they are held. The total number of claims and sites listed on separate waiver forms cannot exceed ten.
- All claim names and Bureau of Land Management (BLM) serial numbers must be listed for all mining claims and sites for which a waiver is sought.
- All owners and their addresses must be listed.
- This waiver form must be signed by all of the owners or their designated agent. If an agent is designated, a statement appointing the agent, signed by all of the owners, must be submitted with this certification, if a designation of agent is not currently on file with the BLM State office where your claims and sites are recorded.
- Mining claims and sites held by a husband and wife, either jointly or individually, or their children under the age of discretion, shall be counted towards the 10 claim limit. Mining claims and sites held in co-ownership, or by an association of locators, by a partnership, or by a corporation shall be counted towards the 10 claim limit for claimants that have an interest in these entities.
- Failure to pay the maintenance fee or meet the requirements for waiver from payment of the maintenance fee by any August 31st deadline for the following assessment year shall cause the mining claims and sites to be declared null and void.

**NOTICE/BURDEN HOURS STATEMENT**

The Privacy Act of 1974 and the regulation in 43 CFR 2.48(d) provide that you be furnished the following information in connection with the information required by this certification of exemption from rental fees form.

**AUTHORITY:** 30 U.S.C. 28-28k; 43 U.S.C. 1201, 1740, and 1744; 43 CFR 3833 and 3850.

**PRINCIPLE PURPOSE:** This information is to be used to verify that the owner(s) of a mining claim has complied with the Act of August 10, 1993 (107 Stat. 312), and is entitled to perform assessment work in lieu of paying the maintenance fee for the mining claims listed on this form.

**ROUTINE USE:** (1) Adjudication of the claimant(s) certification of waiver from paying the maintenance fee otherwise required by the Act of August 10, 1993 (107 Stat. 312). (2) Disclosure may be made to appropriate Federal agencies when location is made within the agency's geographic area of responsibility. (3) Information from the record and/or the record will be transferred to the appropriate Federal, State, or local agency, or a member of the public in response to a specific request for pertinent information. (4) Information may also be provided to the Department of Justice or in a proceeding before a court or adjudicative body; or to Federal, State, local or foreign agencies when needed for enforcement of civil or criminal codes or applicable regulations concerning title rights upon the public land.

**EFFECT OF NOT PROVIDING INFORMATION:** Disclosure of this information is required by the Act of August 10, 1993 (107 Stat. 312) and 43 CFR 3833 for those owners wishing to take the small miners waiver allowed under 43 CFR 3833 and 3850. Failure to supply the information required in this form to support the owner(s) certification of waiver from payment of the otherwise required maintenance fees will result in the waiver being disallowed and the mining claims declared null and void by the Bureau of Land Management (BLM).

The Paperwork Reduction Act of 1980 (44 U.S.C. 3501, et seq.) requires us to tell you that:

This information is being collected to allow the BLM to determine if you qualify for a waiver from the payment of \$100 per mining claim maintenance fee established by the Act of August 10, 1993 (107 Stat. 312) and the implementing regulations at 43 CFR 3833 and 3850. A response to this request is required in accordance with the statute (107 Stat. 312) to retain your benefit.

Public reporting burden for this form is estimated to average 8 minutes per response, including time to review instructions, gathering and maintaining data, and completing and reviewing the form. Direct comments regarding this burden estimate, or any other aspect of this form, to the Department of the Interior, Bureau of Land Management, Information Collection Clearance Officer (DW-101) Denver Federal Center, Building 40, P.O. Box 25047, Denver, CO 80225-0047 and the Office of Management and Budget, Paperwork Reduction Project (1004-0114), Washington, D.C. 20503.

BLM would like you to know that you do not have to respond to this, or any other, Federal agency-sponsored information collection unless it displays a currently valid OMB control number.

**FOR OFFICIAL USE ONLY**

*9/6/99*

ARIZONA  
STATE OFFICE  
PHOENIX, ARIZONA

SEP 3 10 06 PM '99

RECEIVED  
BUREAU OF  
LAND MANAGEMENT



Barbarossa Mining Company  
397 Dalrich Village  
Suite 329  
Richardson, Texas 75080

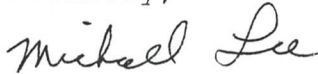
Bureau of Land Management  
Arizona State Office  
222 North Central Avenue  
Phoenix, AZ 85004-2203

August 26, 1999

Dear Sirs:

Enclosed please find an original and copy of a Maintenance Fee Payment Waiver. Please file them and return the copy to the above address.

Sincerely,



Michael Lee, Trustee

cc: ML  
Enclosures

ARIZONA  
STATE OFFICE  
PHOENIX, ARIZONA

SEP 3 10 06 PM '99

RECEIVED  
BUREAU OF  
LAND MANAGEMENT

**United States Department of the Interior**  
**Bureau of Land Management**  
 BUSINESS & SUPPORT SVCS DIV  
 222 N CENTRAL AVE  
 PHOENIX, AZ 85004 -2203  
 Phone: (602) 417-9200

Receipt	
No:	53919

**Transaction #:** 61137  
**Date of Transaction:** 01/06/2000  
**Commodity:** LOCATABLE MINERALS **Subject:** MINING CLAIMS

**CUSTOMER:** BARBAROSSA MINING CO  
 397 DALRICH VILLAGE SUITE 329  
 RICHARDSON, TX 75080

LINE #	QTY	ACTION / PRODUCT	REMARKS	UNIT PRICE	TOTAL
1	10	PROOF OF LABOR/ASSESSMENT \$5 (1930)		\$5.00	\$50.00
<b>TOTAL:</b>					<b>\$50.00</b>



PAYMENT INFORMATION			
1	<b>AMOUNT:</b>	\$50.00	<b>POSTMARKED:</b> 12/30/2099
	<b>TYPE:</b>	CHECK	<b>RECEIVED:</b> 01/03/2000
	<b>CHECK NO:</b>	01470609382	
	<b>NAME:</b>	BARBAROSSA MINING CO.	

REMARKS

CASE SERIAL NUMBER INFORMATION		
TRNS #	LINE #	CASES
61137	1	AMC268073 , 268074 , 259416 , 259417 , 259418 , 259419 , 259420 , 259421 , 2777715 , 277716

This receipt was generated by the automated BLM Collections and Billings System and is a paper representation of a portion of the official electronic record contained therein.

Barbarossa Mining Company  
397 Dalrich Village  
Suite 329  
Richardson, Texas 75080



RECEIVED  
BUREAU OF  
LAND MANAGEMENT

SEP 3 10 06 PM '99

ARIZONA  
STATE OFFICE  
PHOENIX, ARIZONA

*Timely files - Keep envelope*

Bureau of Land Management  
Arizona State Office  
222 North Central Avenue  
Phoenix, AZ 85004-2203

85004-2201 12





Return Document To:  
Barbarossa Mining Company  
397 Dalrich Village #329  
Richardson, Texas 75080

For BLM Use Only

[Empty box for BLM Use Only]

AZ-3850-1 (July 1992)

259412  
268063  
277715

**AFFIDAVIT OF PERFORMANCE OF ANNUAL WORK**

Also fill in ITEMS 1 through 9 and the reverse side of this document.

CHECK  
ONE

**NOTICE OF INTENTION TO HOLD**

I intend to hold the claim(s)/site(s) listed on the reverse side of this document for the calendar year 19\_\_\_. Also fill in ITEMS 1 through 4 and ITEM 9.

NOTICES OF INTENTION TO HOLD ARE FOR MILL SITES AND TUNNEL SITES OR FOR MINING CLAIMS WHEN ASSESSMENT WORK HAS NOT BEEN DONE, REGARDLESS OF WHETHER THE ANNUAL ASSESSMENT HAS BEEN SUSPENDED, DEFERRED, OR NOT YET ACCRUED. THE FILING OF A NOTICE OF INTENTION TO HOLD SHALL NOT RELIEVE THE OWNER OF COMPLYING WITH FEDERAL AND STATE LAWS PERTAINING TO THE PERFORMANCE OF ANNUAL ASSESSMENT WORK. NOTICES OF INTENTION TO HOLD FOR MILL SITES OR TUNNEL SITES NEED NOT BE COUNTY RECORDED. FOR MINING CLAIMS THE FORM FILED WITH BLM MUST BE IDENTICAL TO THE ONE THAT WAS OR WILL BE FILED WITH THE COUNTY.

Evidence of Annual Assessment Work or a Notice of Intention to Hold must be filed each calendar year following the calendar year in which the Claim/site was located.  
ALL CLAIMS LISTED ON A SINGLE AFFIDAVIT MUST BE CONTIGUOUS.

1. State of Texas, County of Dallas ss:  
2. I, (Name) Michael Lee, trustee for Barbarossa Mining Company  
3. Reside at (Address) 397 Dalrich Village #329  
City Richardson, County Dallas, State Texas, Zip 75080

being duly sworn, deposes and says that he/she is a citizen of the United States, more than eighteen years of age, that all of the facts set forth in this affidavit/notice, subject to the provisions and penalties of 18 USC 1001 pertaining to the filing of false, fictitious, or fraudulent statements with the United States, are true and correct according to the best of my knowledge, information and belief.

4. Owner's Name and Address (If not shown in items 1-3 above) CHECK HERE IF THIS IS A CHANGE OF ADDRESS   
Barbarossa Mining Company  
397 Dalrich Village, #329  
Richardson, Texas 75080

5. That I am personally acquainted with the mining claim(s). The work and improvements were made by and at the expense of the owner(s) of said claim(s). Said contiguous group of claims, listed on the reverse side of this document, are situated in the Troy Mining District, Gila County, Arizona.


6. That between the dates starting at 12 o'clock noon on September 1, 1997 and ending at 12 o'clock noon on September 1, 1998 at least \$ 1,000.00 dollars worth of work and improvements were done and performed upon said claim(s) or upon one or more of a contiguous group of claims for the benefit of all, or wholly or partly outside of a contiguous group of claims for the benefit of all, not including location work.

7. That the following persons were employed to perform the work and improvements described herein: Jerry Peavler

8. That the work and improvements performed were: Road construction; Ore Evaluation; drilling, testing and assaying

9. Dated 12-16-98 Signature Michael Lee Trustee  
SUBSCRIBED AND SWORN TO before me, a Notary Public, this 16 day of December 1998  
by Michael Lee trustee  
Notary Public Debra Sue Montague  
MY COMMISSION EXPIRES 11-06-00

This form is for the purpose of complying with the laws of the United States Department of the Interior, Bureau of Land Management and the State of Arizona pertaining to assessment work and/or a notice of intention to hold. 30 USC 28, 43 CFR 3833.2, ARS 27-208. Subject to Paperwork Reduction Act and Privacy Act statements available at the the BLM AZ State Office. The form is not copyrighted. It may be reproduced without restriction.



For BLM Use Only  
RECEIVED  
BUREAU OF  
LAND MANAGEMENT  
Dec 22 10 55 AM '98  
ARIZONA  
STATE OFFICE  
PHOENIX, ARIZONA

Verified  
11/5/99

ENTERED INTO COMPUTER  
5-00  
11/5/99



If the claims/sites have consecutive BLM #'s and are in the same Township, Range and Section(s) they may be listed as follows:

SAMPLE 1-10      AMC 19640-49      Dkt/Pg # 1025/1-10 (or)  
RECORDING #9106173-82      4N      20W      36

CLAIM/SITE NAME	SERIAL NUMBER	Dkt/Pg or Recording # of ORIGINAL LOCATION NOTICE	TWN SHP	RNG	SEC(S)
1. DSM #11-12	AMC 268073-74	699/66-67	2S	14E	25
2. Barbarossa #5-10	AMC 259416-21	675/575-82	3S	15E	31
3. Barbarossa #11-12	AMC 277715-16	721/508-509	3S	15E	31
4.	AMC				
5.	AMC				
6.	AMC				
7.	AMC				
8.	AMC				
9.	AMC				
10.	AMC				
11.	AMC				
12.	AMC				
13.	AMC				
14.	AMC				
15.	AMC				
16.	AMC				
17.	AMC				
18.	AMC				
19.	AMC				
20.	AMC				
21.	AMC				
22.	AMC				
23.	AMC				
24.	AMC				
25.	AMC				
26.	AMC				
27.	AMC				
28.	AMC				
29.	AMC				
30.	AMC				

FILE WITH: Bureau of Land Management, AZ State Office, 222 N. Central Ave, Phoenix, Arizona 85004 and the respective county recorder, ON OR BEFORE DECEMBER 30th (NOT THE 31st) BLM REQUIRES A \$5.00 NONREFUNDABLE SERVICE CHARGE FOR EACH MINING CLAIM, MILL SITE OR TUNNEL SITE. ANNUAL FILINGS THAT ARE NOT ACCOMPANIED BY PROPER SERVICES CHARGES WILL BE RETURNED WITHOUT FURTHER ACTION BY BLM.

Barbarossa Mining Company  
397 Dalrich Village  
Suite 329  
Richardson, Texas 75080

Bureau of Land Management  
Arizona State Office  
222 North Central Avenue  
Phoenix, AZ 85004-2203

December 15, 1998

Re: AMC 268073-74  
AMC 2~~6~~9416-21  
AMC 277715-16

Dear Sirs:

Enclosed please find an Affidavit of Performance of Annual Work. Please file it and return it to the above address. Also please find enclosed \$50.00 for the filing fee.

Sincerely,

*Michael Lee*

Michael Lee, Trustee

cc: ML  
Enclosures

ARIZONA  
STATE OFFICE  
PHOENIX, ARIZONA

Dec 22 10 55 AM '98

RECEIVED  
BUREAU OF  
LAND MANAGEMENT

**ENTERED INTO COMPUTER**

*SB 1/5/98*

UNITED STATES  
DEPARTMENT OF THE INTERIOR  
BUREAU OF LAND MANAGEMENT

RECEIPT AND ACCOUNTING ADVICE

NO. 2443866

ED/RZ

12/22/98

Subject: MINERAL RIGHTS OF ASSESSMENT WORK (10)

Applicant:

BARBAROSSA MINING CO  
197 DALRICH VILLAGE #329  
RICHARDSON TX 75080

NO. 276489800

Remitter:

Assignor:

LEASE MANAGEMENT DATA									
ORIGINAL SERIAL NO.	ASG.	TYPE	ST.	CTY.	FUND SYMBOL			ACRES/UNITS	RATE
AMOUNT	ANV. DATE	EXP. DATE	BILL CYC.	S/C	DISTRICT	NEXT BILL	MISC. DATA	U of M	ACTUAL UNITS
ASSIGNMENT SERIAL NO.	ASG.	TYPE	ST.	CTY.	FUND SYMBOL			ACRES/UNITS	RATE
AMOUNT	ANV. DATE	EXP. DATE	BILL CYC.	S/C	DISTRICT	NEXT BILL	MISC. DATA	U of M	ACTUAL UNITS

APPLY REMITTANCE			
ACTION	FUND SYMBOL	CTY.	AMOUNT
FILING FEE			
RENTAL			
UNEARNED			
REFUND			
TOTAL			
AMOUNT DUE			

Remarks:

BY:

DATE:

Lease in Escrow?  
 KGS?  
 Auto Escalates?  
 Auto Renew?

Of Interest?  
 Operating Rights?  
 Operator  
 Bond Filed?

FOR MMS USE ONLY

BILLEE		FOREST REFUGE
NUMBER		
OCS SECTION		
CODE		



Return Document To:  
Lode Mining Claims Company  
1316 Devonshire Ln.  
Mesquite, Texas 75150

For BLM Use Only

[Empty box for BLM Use Only]

AZ-3850-1 (July 1992)

268063  
259412

**AFFIDAVIT OF PERFORMANCE OF ANNUAL WORK**  
Also fill in ITEMS 1 through 9 and the reverse side of this document.  
**CHECK ONE**  **NOTICE OF INTENTION TO HOLD**

I intend to hold the claim(s)/site(s) listed on the reverse side of this document for the calendar year 19\_\_\_. Also fill in ITEMS 1 through 4 and ITEM 9.

NOTICES OF INTENTION TO HOLD ARE FOR MILL SITES AND TUNNEL SITES OR FOR MINING CLAIMS WHEN ASSESSMENT WORK HAS NOT BEEN DONE, REGARDLESS OF WHETHER THE ANNUAL ASSESSMENT HAS BEEN SUSPENDED, DEFERRED, OR NOT YET ACCRUED. THE FILING OF A NOTICE OF INTENTION TO HOLD SHALL NOT RELIEVE THE OWNER OF COMPLYING WITH FEDERAL AND STATE LAWS PERTAINING TO THE PERFORMANCE OF ANNUAL ASSESSMENT WORK. NOTICES OF INTENTION TO HOLD FOR MILL SITES OR TUNNEL SITES NEED NOT BE COUNTY RECORDED. FOR MINING CLAIMS THE FORM FILED WITH BLM MUST BE IDENTICAL TO THE ONE THAT WAS OR WILL BE FILED WITH THE COUNTY.

Evidence of Annual Assessment Work or a Notice of Intention to Hold must be filed each calendar year following the calendar year in which the Claim/site was located.  
ALL CLAIMS LISTED ON A SINGLE AFFIDAVIT MUST BE CONTIGUOUS.

1. State of Texas, County of Dallas ss:  
2. I, (Name) Perry Litton, trustee for Lode Mining Claims Company  
3. Reside at (Address) 1316 Devonshire Ln.  
City Mesquite, County Dallas, State Texas, Zip 75150

being duly sworn, deposes and says that he/she is a citizen of the United States, more than eighteen years of age, that all of the facts set forth in this affidavit/notice, subject to the provisions and penalties of 18 USC 1001 pertaining to the filing of false, fictitious, or fraudulent statements with the United States, are true and correct according to the best of my knowledge, information and belief.

4. Owner's Name and Address (If not shown in items 1-3 above) CHECK HERE IF THIS IS A CHANGE OF ADDRESS   
Lode Mining Claims Company  
1316 Devonshire Ln.  
Mesquite, Texas 75150

5. That I am personally acquainted with the mining claim(s). The work and improvements were made by and at the expense of the owner(s) of said claim(s). Said contiguous group of claims, listed on the reverse side of this document, are situated in the Troy Mining District, Gila, Pinal County, Arizona.

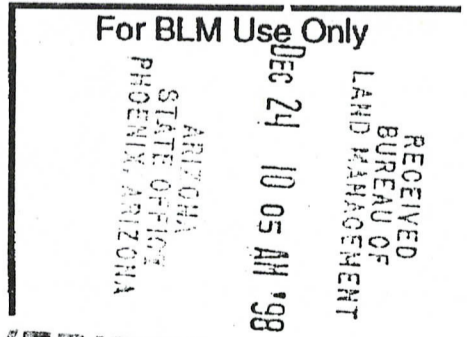

6. That between the dates starting at 12 o'clock noon on September 1, 19 97 and ending at 12 o'clock noon on September 1, 19 98 at least \$ 1,000.00 dollars worth of work and improvements were done and performed upon said claim(s) or upon one or more of a contiguous group of claims for the benefit of all, or wholly or partly outside of a contiguous group of claims for the benefit of all, not including location work.

7. That the following persons were employed to perform the work and improvements described herein: Jerry Peavler d/b/a CMS

8. That the work and improvements performed were: drilling, testing, assaying and general ore evaluation; road construction

9. Dated 12-15-98 Signature [Signature]  
SUBSCRIBED AND SWORN TO before me, a Notary Public, this 15 day of December 19 98  
by [Signature]  
Notary Public [Signature]  
MY COMMISSION EXPIRES 06-28-2001

This form is for the purpose of complying with the laws of the United States Department of the Interior, Bureau of Land Management and the State of Arizona pertaining to assessment work and/or a notice of intention to hold. 30 USC 28, 43 CFR 3833.2, ARS 27-208. Subject to Paperwork Reduction Act and Privacy Act statements available at the the BLM AZ State Office. The form is not copyrighted. It may be reproduced without restriction.



ENTERED INTO COMPUTER  
JB 10/10/98

VERIFIED  
JAN 05 1999



If the claims/sites have consecutive BLM #'s and are in the same Township, Range and Section(s), they may be listed as follows:

SAMPLE 1-10      AMC 19640-49      Dkt/Pg # 1025/1-10 (or)      4N      20W      36  
 RECORDING #9106173-82

CLAIM/SITE NAME	SERIAL NUMBER	Dkt/Pg or Recording # of ORIGINAL LOCATION NOTICE	TWN SHP	RNG	SEC(S)
1. Barbarosa #1-4	AMC 259412-15	675/564-70	3S	15E	31
2. Barbarosa A	AMC 268075	699/53	4S	15E	6
3. Barbarosa B	AMC 268076	699/54	4S	14E,15E	1
4. Barbarosa C	AMC 268077	699/55	4S	14E	1
5. Barbarosa D-F	AMC 268078-80	1430/851-853	4S	14E	1
6.	AMC				
7.	AMC				
8.	AMC				
9.	AMC				
10.	AMC				
11.	AMC				
12.	AMC				
13.	AMC				
14.	AMC				
15.	AMC				
16.	AMC				
17.	AMC				
18.	AMC				
19.	AMC				
20.	AMC				
21.	AMC				
22.	AMC				
23.	AMC				
24.	AMC				
25.	AMC				
26.	AMC				
27.	AMC				
28.	AMC				
29.	AMC				
30.	AMC				

FILE WITH: Bureau of Land Management, AZ State Office, 222 N. Central Ave, Phoenix, Arizona 85004 and the respective county recorder, ON OR BEFORE DECEMBER 30th (NOT THE 31st) BLM REQUIRES A \$5.00 NONREFUNDABLE SERVICE CHARGE FOR EACH MINING CLAIM, MILL SITE OR TUNNEL SITE. ANNUAL FILINGS THAT ARE NOT ACCOMPANIED BY PROPER SERVICES CHARGES WILL BE RETURNED WITHOUT FURTHER ACTION BY BLM.

ENTERED INTO COMPUTER

88 10/21/88

VERIFIED

DAV 05 1988

Lode Mining Company  
1316 Devonshire Ln.  
Mesquite, Texas 75150

Bureau of Land Management  
222 North Central Avenue  
Phoenix, AZ 85004-2203


December 16, 1998

Re: AMC 259412-259415  
Barbarossa 1-4  
AMC 268075-268080  
Barbarossa A-F

Dear Sirs:

Enclosed please find an Affidavit of Performance of Annual Work and a \$50.00 filing fee.

Yours truly,

  
Perry Litton, Ttee.

cc: pll  
enclosures

ARIZONA  
STATE OFFICE  
PHOENIX, ARIZONA

DEC 24 10 05 AM '98

RECEIVED  
BUREAU OF  
LAND MANAGEMENT

UNITED STATES  
DEPARTMENT OF THE INTERIOR  
BUREAU OF LAND MANAGEMENT

RECEIPT AND ACCOUNTING ADVICE

NO. 2443887

Subject:

CD/RE

12/24/98

Applicant:

RETRIBUTIVE OF ASSESSMENT WORK

(100)

2

9 12

50.00

LOOSE MINING CLAIMS CO  
1316 DEVONSHIRE LANE  
MESQUITE TX 75150

Remitter: MD 8970033988P

Assignor:

LEASE MANAGEMENT DATA									
<input type="checkbox"/> NEW <input type="checkbox"/> UPDATE <input type="checkbox"/> PAYMENT									
ORIGINAL SERIAL NO.	ASG.	TYPE	ST.	CTY.	FUND SYMBOL			ACRES/UNITS	RATE
AMC 259412 et al.									
<del>XXXXXXXXXXXXXXXXXXXX</del>									
AMOUNT	ANV. DATE	EXP. DATE	BILL CYC.	S/C	DISTRICT	NEXT BILL	MISC. DATA	U of M	ACTUAL UNITS
ASSIGNMENT SERIAL NO.	ASG.	TYPE	ST.	CTY.	FUND SYMBOL			ACRES/UNITS	RATE
AMOUNT	ANV. DATE	EXP. DATE	BILL CYC.	S/C	DISTRICT	NEXT BILL	MISC. DATA	U of M	ACTUAL UNITS

APPLY REMITTANCE			
ACTION	FUND SYMBOL	CTY.	AMOUNT
FILING FEE			
RENTAL			
UNEARNED			
REFUND			
TOTAL			
AMOUNT DUE			

Remarks:

BY:

DATE:

<input type="checkbox"/> Lease in Escrow?	
<input type="checkbox"/> KGS?	Of Interest?
<input type="checkbox"/> Auto Escalates?	Operating Rights?
<input type="checkbox"/> Auto Renew?	Operator
	Bond Filed?

FOR MMS USE ONLY		
BILLEE		FOREST REFUGE
NUMBER		
OCS SECTION		
CODE		



DEPARTMENT OF THE INTERIOR  
BUREAU OF LAND MANAGEMENT

FORM APPROVED  
OMB NO. 1004-0114  
Expires September 30, 1999

**MAINTENANCE FEE PAYMENT WAIVER CERTIFICATION**

This small miner waiver is filed to hold the claims/sites listed below for the assessment year beginning at noon on the first September 1 following the official filing of this form with BLM.

The undersigned owner(s) of the mining claims/sites listed below hereby certify under penalty of 18 U.S.C. 1001 and 43 U.S.C. 1212 that: **546**

I/We control, or will control, ten or fewer mining claims/sites located and maintained on Federal land in the United States of America on the August 31 that is one day before the beginning of the assessment year indicated in line one above.

I/We have/will performed/performed assessment work upon the claims listed below for the current assessment year as of the August 31 indicated in line three above. This work meets the requirements of the General Mining Law of 1872, as amended; the Act of August 10, 1993; and the regulations at 43 CFR 3833 and 3850. Such work will be described on our affidavit of labor. Listing a site on this form constitutes a filing of a Notice of Intention to Hold for that site. I enclose a \$5.00 per site service charge (recording fee) for each site listed.

*268063*  
*259412*

Please check this box if the following statement applies to you.  
I/We relinquish my/our claims and/or sites not listed below.

The mining claims and sites for which the above waiver from payment of the maintenance fees is made are:

CLAIM NAME	BLM RECORDATION SERIAL NUMBER
1. Barbarossa #1-4	AMC 259412-15
2. Barbarossa A-F	AMC 268075-80
3.	
4.	
5.	
6.	
7.	
8.	
9.	
10.	

All owner(s) of the above mining claims and sites are filing for this waiver.

I/We understand and acknowledge that pursuant to 43 U.S.C. 1212 and 18 U.S.C. 1001, the filing of a false, fictitious, or fraudulent document with the Bureau of Land Management may result in a fine of up to \$10,000, a prison term not to exceed five years, or both.

Lode Mining Claims Company  
Perry Litton, Trustee

by: *[Signature]*, Trustee

(Owner's Name - Please Print)

(Owner's Signature)

1316 Devonshire Ln.

Mesquite  
(City)

Texas  
(State)

75158  
(Zip Code)

(Owner's Name - Please Print)

(Owner's Signature)

(Street or P.O. Box)

(City)

(State)

(Zip Code)

(Owner's Name - Please Print)

(Owner's Signature)

(Street or P.O. Box)

(City)

(State)

(Zip Code)

(Owner's Name - Please Print)

(Owner's Signature)

(Street or P.O. Box)

(City)

(State)

(Zip Code)

ENTERED IN COMPUTER

*AM 9/10/98*

VERIFIED

*9/18/98*

*Family files*



(Owner's Name - Please Print)	(Owner's Signature)
(Street or P.O. Box)	(City) (State) (Zip Code)
(Owner's Name - Please Print)	(Owner's Signature)
(Street or P.O. Box)	(City) (State) (Zip Code)
(Owner's Name - Please Print)	(Owner's Signature)
(Street or P.O. Box)	(City) (State) (Zip Code)
(Owner's Name - Please Print)	(Owner's Signature)
(Street or P.O. Box)	(City) (State) (Zip Code)

**INSTRUCTIONS**

1. This certification of waiver from payment of maintenance fees is made under the regulations at 43 CFR 3833 and 3850.
2. This waiver must be filed in advance of the assessment year for which a waiver is sought, but in no event be filed later than the August 31st preceding the assessment year for which the waiver is sought.
3. You must still record your affidavit of assessment work for claims listed and/or Notices of Intention to Hold for any sites listed with the BLM by each December 30th, and the local recording office under State law, as in the past.
4. A \$5.00 service charge (recording fee) is required for all sites listed, otherwise a separate notice of intent to hold must be filed by December 30.
5. This waiver must be filed in the BLM State Office where the mining claims are recorded.
6. If the claims and sites are located in more than one State, a separate waiver form must be filed in each State in which they are held. The total number of claims and sites listed on separate waiver forms cannot exceed ten.
7. All claim names and Bureau of Land Management (BLM) serial numbers must be listed for all mining claims and sites for which a waiver is sought.
8. All owners and their addresses must be listed.
9. This waiver form must be signed by all of the owners or their designated agent. If an agent is designated, a statement appointing the agent, signed by all of the owners, must be submitted with this certification, if a designation of agent is not currently on file with the BLM State office where your claims and sites are recorded.
10. Mining claims and sites held by a husband and wife, either jointly or individually, or their children under the age of discretion, shall be counted towards the 10 claim limit. Mining claims and sites held in co-ownership, or by an association of locators, by a partnership, or by a corporation shall be counted towards the 10 claim limit for claimants that have an interest in these entities.
11. Failure to pay the maintenance fee or meet the requirements for waiver from payment of the maintenance fee by any August 31st deadline for the following assessment year shall cause the mining claims and sites to be declared null and void.

**NOTICE/BURDEN HOURS STATEMENT**

The Privacy Act of 1974 and the regulation in 43 CFR 2.48(d) provide that you be furnished the following information in connection with the information required by this certification of exemption from rental fees form.

**AUTHORITY:** 30 U.S.C. 28-28k; 43 U.S.C. 1201, 1740, and 1744; 43 CFR 3833 and 3850.

**PRINCIPLE PURPOSE:** This information is to be used to verify that the owner(s) of a mining claim has complied with the Act of August 10, 1993 (107 Stat. 312), and is entitled to perform assessment work in lieu of paying the maintenance fee for the mining claims listed on this form.

**ROUTINE USE:** (1) Adjudication of the claimant(s) certification of waiver from paying the maintenance fee otherwise required by the Act of August 10, 1993 (107 Stat. 312). (2) Disclosure may be made to appropriate Federal agencies when location is made within the agency's geographic area of responsibility. (3) Information from the record and/or the record will be transferred to the appropriate Federal, State, or local agency, or a member of the public in response to a specific request for pertinent information. (4) Information may also be provided to the Department of Justice or in a proceeding before a court or adjudicative body; or to Federal, State, local or foreign agencies when needed for enforcement of civil or criminal codes or applicable regulations concerning title rights upon the public land.

**EFFECT OF NOT PROVIDING INFORMATION:** Disclosure of this information is required by the Act of August 10, 1993 (107 Stat. 312) and 43 CFR 3833 for those owners wishing to take the small miners waiver allowed under 43 CFR 3833 and 3850. Failure to supply the information required in this form to support the owner(s) certification of waiver from payment of the otherwise required maintenance fees will result in the waiver being disallowed and the mining claims declared null and void by the Bureau of Land Management (BLM).

The Paperwork Reduction Act of 1980 (44 U.S.C. 3501, et seq.) requires us to tell you that:

This information is being collected to allow the BLM to determine if you qualify for a waiver from the payment of \$100 per mining claim maintenance fee established by the Act of August 10, 1993 (107 Stat. 312) and the implementing regulations at 43 CFR 3833 and 3850. A response to this request is required in accordance with the statute (107 Stat. 312) to retain your benefit.

Public reporting burden for this form is estimated to average 8 minutes per response, including time to review instructions, gathering and maintaining data, and completing and reviewing the form. Direct comments regarding this burden estimate, or any other aspect of this form, to the Department of the Interior, Bureau of Land Management, Information Collection Clearance Officer (DW-101) Denver Federal Center, Building 40, P.O. Box 25047, Denver, CO 80225-0047 and the Office of Management and Budget, Paperwork Reduction Project (1004-0114), Washington, D.C. 20503.

BLM would like you to know that you do not have to respond to this, or any other, Federal agency-sponsored information collection unless it displays a currently valid OMB control number.

**FOR OFFICIAL USE ONLY**

RECEIVED  
 3 10 52 AM '99  
 BUREAU OF LAND MANAGEMENT  
 DENVER FEDERAL CENTER  
 DENVER, CO 80225-0047

DEPARTMENT OF THE INTERIOR  
BUREAU OF LAND MANAGEMENT

MAINTENANCE FEE PAYMENT WAIVER CERTIFICATION

This small miner waiver is filed to hold the claims/sites listed below for the assessment year beginning at noon on the first September 1 following the official filing of this form with BLM.

The undersigned owner(s) of the mining claims/sites listed below hereby certify under penalty of 18 U.S.C. 1001 and 43 U.S.C. 1212 that:

I/We control, or will control, ten or fewer mining claims/sites located and maintained on Federal land in the United States of America on the August 31 that is one day before the beginning of the assessment year indicated in line one above.

I/We have/will performed/performance assessment work upon the claims listed below for the current assessment year as of the August 31 indicated in line three above. This work meets the requirements of the General Mining Law of 1872, as amended; the Act of August 10, 1993; and the regulations at 43 CFR 3833 and 3850. Such work will be described on our affidavit of labor. Listing a site on this form constitutes a filing of a Notice of Intention to Hold for that site. I enclose a \$5.00 per site service charge (recording fee) for each site listed.

Please check this box if the following statement applies to you.

I/We relinquish my/our claims and/or sites not listed below.

268063 277715  
259412

The mining claims and sites for which the above waiver from payment of the maintenance fees is made are:

CLAIM NAME	BLM RECORDATION SERIAL NUMBER
1. DSM #11-12	AMC 268073-74
2. Barbarossa #5-10	AMC 259416-21
3. Barbarossa #11-12	AMC 277715-16
4.	
5.	
6.	
7.	
8.	
9.	
10.	

All owner(s) of the above mining claims and sites are filing for this waiver.

I/We understand and acknowledge that pursuant to 43 U.S.C. 1212 and 18 U.S.C. 1001, the filing of a false, fictitious, or fraudulent document with the Bureau of Land Management may result in a fine of up to \$10,000, a prison term not to exceed five years, or both.

Barbarossa Mining Co.  
Michael Lee, trustee

by: *Michael Lee*, trustee

(Owner's Name - Please Print)

(Owner's Signature)

397 Dalrich Village #329

Richardson

Texas

75080

(Street or P.O. Box)

(City)

(State)

(Zip Code)

(Owner's Name - Please Print)

(Owner's Signature)

(Street or P.O. Box)

(City)

(State)

(Zip Code)

(Owner's Name - Please Print)

(Owner's Signature)

(Street or P.O. Box)

(City)

(State)

(Zip Code)

(Owner's Name - Please Print)

(Owner's Signature)

(Street or P.O. Box)

(City)

(State)

(Zip Code)

ENTERED IN COMPUTER

VERIFIED

*AM 9/2/98*

*Z SEP 3 1998*

(Owner's Name - Please Print)

(Street or P.O. Box)

(Owner's Name - Please Print)

(Street or P.O. Box)

(Owner's Name - Please Print)

(Street or P.O. Box)

(Owner's Name - Please Print)

(Street or P.O. Box)

(Owner's Signature)

(City) (State) (Zip Code)

(Owner's Signature)

(City) (State) (Zip Code)

(Owner's Signature)

(City) (State) (Zip Code)

(Owner's Signature)

(City) (State) (Zip Code)

INSTRUCTIONS

- 1. This certification of waiver from payment of maintenance fees is made under the regulations at 43 CFR 3833 and 3850.
2. This waiver must be filed in advance of the assessment year for which a waiver is sought, but in no event be filed later than the August 31st preceding the assessment year for which the waiver is sought.
3. You must still record your affidavit of assessment work for claims listed and/or Notices of Intention to Hold for any sites listed with the BLM by each December 30th, and the local recording office under State law, as in the past.
4. A \$5.00 service charge (recording fee) is required for all sites listed, otherwise a separate notice of intent to hold must be filed by December 30.
5. This waiver must be filed in the BLM State Office where the mining claims are recorded.
6. If the claims and sites are located in more than one State, a separate waiver form must be filed in each State in which they are held. The total number of claims and sites listed on separate waiver forms cannot exceed ten.
7. All claim names and Bureau of Land Management (BLM) serial numbers must be listed for all mining claims and sites for which a waiver is sought.

- 8. All owners and their addresses must be listed.
9. This waiver form must be signed by all of the owners or their designated agent. If an agent is designated, a statement appointing the agent, signed by all of the owners, must be submitted with this certification, if a designation of agent is not currently on file with the BLM State office where your claims and sites are recorded.
10. Mining claims and sites held by a husband and wife, either jointly or individually, or their children under the age of discretion, shall be counted towards the 10 claim limit. Mining claims and sites held in co-ownership, or by an association of locators, by a partnership, or by a corporation shall be counted towards the 10 claim limit for claimants that have an interest in these entities.
11. Failure to pay the maintenance fee or meet the requirements for waiver from payment of the maintenance fee by any August 31st deadline for the following assessment year shall cause the mining claims and sites to be declared null and void.

NOTICE/BURDEN HOURS STATEMENT

The Privacy Act of 1974 and the regulation in 43 CFR 2.48(d) provide that you be furnished the following information in connection with the information required by this certification of exemption from rental fees form.

AUTHORITY: 30 U.S.C. 28-28k; 43 U.S.C. 1201, 1740, and 1744; 43 CFR 3833 and 3850.

PRINCIPLE PURPOSE: This information is to be used to verify that the owner(s) of a mining claim has complied with the Act of August 10, 1993 (107 Stat. 312), and is entitled to perform assessment work in lieu of paying the maintenance fee for the mining claims listed on this form.

ROUTINE USE: (1) Adjudication of the claimant(s) certification of waiver from paying the maintenance fee otherwise required by the Act of August 10, 1993 (107 Stat. 312). (2) Disclosure may be made to appropriate Federal agencies when location is made within the agency's geographic area of responsibility. (3) Information from the record and/or the record will be transferred to the appropriate Federal, State, or local agency, or a member of the public in response to a specific request for pertinent information. (4) Information may also be provided to the Department of Justice or in a proceeding before a court or adjudicative body; or to Federal, State, local or foreign agencies when needed for enforcement of civil or criminal codes or applicable regulations concerning title rights upon the public land.

EFFECT OF NOT PROVIDING INFORMATION: Disclosure of this information is required by the Act of August 10, 1993 (107 Stat. 312) and 43 CFR 3833 for those owner(s) wishing to take the small miners waiver allowed under 43 CFR 3833 and 3850. Failure to supply the information required in this form to support the owner(s) certification of waiver from payment of the otherwise required maintenance fees will result in the waiver being disallowed and the mining claims declared null and void by the Bureau of Land Management (BLM).

The Paperwork Reduction Act of 1980 (44 U.S.C. 3501, et seq.) requires us to tell you that:

This information is being collected to allow the BLM to determine if you qualify for a waiver from the payment of \$100 per mining claim maintenance fee established by the Act of August 10, 1993 (107 Stat. 312) and the implementing regulations at 43 CFR 3833 and 3850. A response to this request is required in accordance with the statute (107 Stat. 312) to retain your benefit.

Public reporting burden for this form is estimated to average 8 minutes per response, including time to review instructions, gathering and maintaining data, and completing and reviewing the form. Direct comments regarding this burden estimate, or any other aspect of this form, to the Department of the Interior, Bureau of Land Management, Information Collection Clearance Officer (DW-101) Denver Federal Center, Building 40, P.O. Box 25047, Denver, CO 80225-0047 and the Office of Management and Budget, Paperwork Reduction Project (1004-0114), Washington, D.C. 20503.

BLM would like you to know that you do not have to respond to this, or any other, Federal agency-sponsored information collection unless it displays a currently valid OMB control number.

FOR OFFICIAL USE ONLY

RECEIVED
MAY 10 06 AM '99

Lode Mining Company  
1316 Devonshire Ln.  
Mesquite, Texas 75150

Bureau of Land Management  
222 North Central Avenue  
Phoenix, Arizona 85004

August 28, 1998

Re: Maintenance Fee Payment Waiver

Dear Sir or Madam:

I have a Maintenance Fee Payment Waiver document. Please file it and return a copy in the enclosed envelope.

Sincerely,

A handwritten signature in black ink, appearing to read "Perry Litton", written over a circular stamp.

Perry Litton, Trustee

cc: file  
Encl.

RECEIVED  
BUREAU OF  
LAND MANAGEMENT

SEP 3 10 53 AM '98

ATLANTA  
STATE OFFICE  
PHOENIX, AZ 85004



MAINTENANCE PAYMENT WAIVER CERTIFICATION

This small miner waiver is filed to hold the claims/sites listed below for the assessment year beginning at noon on the first September 1 following the official filing of this form with BLM.

The undersigned owner(s) of the mining claims/sites listed below hereby certify under penalty of 18 U.S.C. 1001 and 43 U.S.C. 1212 that:

I/We control, or will control, ten or fewer mining claims/sites located and maintained on Federal land in the United States of America on the August 31 that is one day before the beginning of the assessment year indicated in line one above.

I/We have/will performed/perform assessment work upon the claims listed below for the current assessment year as of the August 31 indicated in line three above. This work meets the requirements of the General Mining Law of 1872, as amended; the Act of August 10, 1993; and the regulations at 43 CFR 3833 and 3850. Such work will be described on our affidavit of labor. Listing a site on this form constitutes a filing of a Notice of Intention to Hold for that site. I enclose a \$5.00 per site service charge (recording fee) for each site listed.

Please check this box if the following statement applies to you.

I/We relinquish my/our claims and/or sites not listed below.

268063  
259412 277715

The mining claims and sites for which the above waiver from payment of the maintenance fees is made are:

CLAIM NAME	BLM RECORDATION SERIAL NUMBER
1. DSM #11	AMC #268073 ✓
2. DSM #12	AMC #268074 ✓
3. Barbarossa #5	AMC #259416
4. Barbarossa #6	AMC #259417
5. Barbarossa #7	AMC #259418
6. Barbarossa #8	AMC #259419
7. Barbarossa #9	AMC #259420
8. Barbarossa #10	AMC #259421 ✓
9. Barbarossa #11	AMC #277715
10. Barbarossa #12	AMC #277716

All owner(s) of the above mining claims and sites are filing for this waiver.

I/We understand and acknowledge that pursuant to 43 U.S.C. 1212 and 18 U.S.C. 1001, the filing of a false, fictitious, or fraudulent document with the Bureau of Land Management may result in a fine of up to \$10,000, a prison term not to exceed five years, or both.

Barbarossa Mining Co.  
by: Michael Lee, Trustee  
(Owner's Name - Please Print)

602 Nantucket Co.  
(Street or P.O. Box)

by: Michael Lee Trustee  
(Owner's Signature)

Richardson, Texas 75080  
(City) (State) (Zip Code)

(Owner's Name - Please Print)

(Street or P.O. Box)

(Owner's Signature)

(City) (State) (Zip Code)

(Owner's Name - Please Print)

(Street or P.O. Box)

(Owner's Signature)

(City) (State) (Zip Code)

(Owner's Name - Please Print)

(Street or P.O. Box)

(Owner's Signature)

(City) (State) (Zip Code)

(Continued on reverse)

ENTERED IN COMPUTER

Al... ..



RECEIVED  
BUREAU OF  
LAND MANAGEMENT

JAN 2 9 38 AM '99

259412  
268063

Return Document To:  
Lode Mining Claims Company  
13060 Glenside Drive  
Carrollton, Texas 75234

For BLM Use Only

ARIZONA  
STATE OFFICE  
PHOENIX, ARIZONA

AZ-3850-1 (July 1992)

[Empty box for BLM use]



**AFFIDAVIT OF PERFORMANCE OF ANNUAL WORK**

Also fill in ITEMS 1 though 9 and the reverse side of this document.

CHECK  
ONE



**NOTICE OF INTENTION TO HOLD**

I intend to hold the claim(s)/site(s) listed on the reverse side of this document for the calendar year 19\_\_\_. Also fill in ITEMS 1 through 4 and ITEM 9.

NOTICES OF INTENTION TO HOLD ARE FOR MILL SITES AND TUNNEL SITES OR FOR MINING CLAIMS WHEN ASSESSMENT WORK HAS NOT BEEN DONE, REGARDLESS OF WHETHER THE ANNUAL ASSESSMENT HAS BEEN SUSPENDED, DEFERRED, OR NOT YET ACCRUED. THE FILING OF A NOTICE OF INTENTION TO HOLD SHALL NOT RELIEVE THE OWNER OF COMPLYING WITH FEDERAL AND STATE LAWS PERTAINING TO THE PERFORMANCE OF ANNUAL ASSESSMENT WORK. NOTICES OF INTENTION TO HOLD FOR MILL SITES OR TUNNEL SITES NEED NOT BE COUNTY RECORDED. FOR MINING CLAIMS, THE FORM FILED WITH BLM MUST BE IDENTICAL TO THE ONE THAT WAS OR WILL BE FILED WITH THE COUNTY.

Evidence of Annual Assessment Work or a Notice of Intention to Hold must be filed each calendar year following the calendar year in which the Claim/site was located.

ALL CLAIMS LISTED ON A SINGLE AFFIDAVIT MUST BE CONTIGUOUS.

1. State of Texas, County of Dallas ss:

2. I, (Name) Perry Litton, trustee for Lode Mining Claims Company

3. Reside at (Address) 13060 Glenside Drive

City Carrollton, County Dallas, State Texas, Zip 75234

being duly sworn, deposes and says that he/she is a citizen of the United States, more than eighteen years of age, that all of the facts set forth in this affidavit/notice, subject to the provisions and penalties of 18 USC 1001 pertaining to the filing of false, fictitious, or fraudulent statements with the United States, are true and correct according to the best of my knowledge, information and belief.

4. Owner's Name and Address (If not shown in items 1-3 above) CHECK HERE IF THIS IS A CHANGE OF ADDRESS

Lode Mining Claims Company

13060 Glenside Drive

Carrollton, Texas 75234

5. That I am personally acquainted with the mining claim(s). The work and improvements were made by and at the expense of the owner(s) of said claim(s). Said contiguous group of claims, listed on the reverse side of this document, are situated in the Troy Mining District, Gila and Pinal Counties, Arizona.

6. That between the dates starting at 12 o'clock noon on September 1, 1996 and ending at 12 o'clock noon on September 1, 1997 at least \$ 1,000.00 dollars worth of work and improvements were done and performed upon said claim(s) or upon one or more of a contiguous group of claims for the benefit of all, or wholly or partly outside of a contiguous group of claims for the benefit of all, not including location work.

7. That the following persons were employed to perform the work and improvements described herein: Jerry Peavler d/b/a CMS


8. That the work and improvements performed were: core drilling, assays and other tests

9. Dated 12-20-97 Signature [Signature] (Notary Public)

SUBSCRIBED AND SWORN TO before me, a Notary Public, this 20th day of December 1997

by [Signature] Notary Public

MY COMMISSION EXPIRES 06-28-2001



For BLM Use Only  
ENTERED IN COMPUTER  
1/7/98 ERS  
VERIFIED  
1/8/98 DM

This form is for the purpose of complying with the laws of the United States Department of the Interior, Bureau of Land Management and the State of Arizona pertaining to assessment work and/or a notice of intention to hold. 30 USC 28 43 CFR 3833.2, ARS 27-208. Subject to Paperwork Reduction Act and Privacy Act statements available at the the BLM AZ State Office. The form is not copyrighted. It may be reproduced without restriction.

If the claims/sites have consecutive BLM #'s and are in the same Township, Range and Section(s) they may be listed as follows:

CLAIM/SITE NAME	SERIAL NUMBER	Dkt/Pg or Recording # of ORIGINAL LOCATION NOTICE	TWN SHP	RNG	SEC(S)
SAMPLE 1-10	AMC 19640-49	Dkt/Pg # 1025/1-10 (or) RECORDING #9106173-82	4N	20W	36
1. <u>Barbarossa #1-4</u>	AMC <u>259412-15</u>	<u>675/564-70</u>	<u>T3S</u>	<u>R15E</u>	<u>31</u>
2. <u>Barbarossa A</u>	AMC <u>268075</u>	<u>699/53</u>	<u>T4S</u>	<u>R15E</u>	<u>6</u>
3. <u>Barbarossa B</u>	AMC <u>268076</u>	<u>699/54</u>	<u>T4S</u>	<u>R14E, R15E</u>	<u>1</u>
4. <u>Barbarossa C</u>	AMC <u>268077</u>	<u>699/55</u>	<u>T4S</u>	<u>R14E</u>	<u>1</u>
5. <u>Barbarossa D-F</u>	AMC <u>268078-80</u>	<u>1430/851-853</u>	<u>T4S</u>	<u>R14E</u>	<u>1</u>
6. _____	AMC _____	_____	_____	_____	_____
7. _____	AMC _____	_____	_____	_____	_____
8. _____	AMC _____	_____	_____	_____	_____
9. _____	AMC _____	_____	_____	_____	_____
10. _____	AMC _____	_____	_____	_____	_____
11. _____	AMC _____	_____	_____	_____	_____
12. _____	AMC _____	_____	_____	_____	_____
13. _____	AMC _____	_____	_____	_____	_____
14. _____	AMC _____	_____	_____	_____	_____
15. _____	AMC _____	_____	_____	_____	_____
16. _____	AMC _____	_____	_____	_____	_____
17. _____	AMC _____	_____	_____	_____	_____
18. _____	AMC _____	_____	_____	_____	_____
19. _____	AMC _____	_____	_____	_____	_____
20. _____	AMC _____	_____	_____	_____	_____
21. _____	AMC _____	_____	_____	_____	_____
22. _____	AMC _____	_____	_____	_____	_____
23. _____	AMC _____	_____	_____	_____	_____
24. _____	AMC _____	_____	_____	_____	_____
25. _____	AMC _____	_____	_____	_____	_____
26. _____	AMC _____	_____	_____	_____	_____
27. _____	AMC _____	_____	_____	_____	_____
28. _____	AMC _____	_____	_____	_____	_____
29. _____	AMC _____	_____	_____	_____	_____
30. _____	AMC _____	_____	_____	_____	_____

FILE WITH: Bureau of Land Management, 222 NORTH CENTAL AVENUE, PHOENIX, ARIZONA 85004-2203 and the respective county recorder, ON OR BEFORE DECEMBER 30th (NOT THE 31st) BLM REQUIRES A \$5.00 NONREFUNDABLE SERVICE CHARGE FOR EACH MINING CLAIM. MILL SITE OR TUNNEL SITE. ANNUAL FILINGS THAT ARE NOT ACCOMPANIED BY PROPER SERVICES CHARGES WILL BE RETURNED WITHOUT FURTHER ACTION BY BLM.

Lode Mining Company  
13060 Glenside Drive  
Carrollton, Texas 75234

Bureau of Land Management  
222 North Central Avenue  
Phoenix, AZ 85004-2203

December 30, 1997

Re: AMC 259412-259415  
AMC 268075-268080  
Barbarossa 1-4, A-F

Dear Sirs:

Enclosed please find an Affidavit of Annual Work to be filed. The filing fees for the Affidavit of Annual Work were paid when the maintenance fee payment waiver certification was filed (see copies enclosed). Please see that your records to contain the corrected address, 13060 Glenside Drive, Carrollton, Texas 75234, which has changed.

Yours truly,

  
Perry Litton, Ttee.

cc: pll  
enclosures

RECEIVED  
BUREAU OF  
LAND MANAGEMENT

JAN 2 9 38 AM '98

ARIZONA  
STATE OFFICE  
PHOENIX, ARIZONA





# United States Department of the Interior

## BUREAU OF LAND MANAGEMENT

Arizona State Office  
222 North Central Avenue  
Phoenix, AZ 85004-2203

RECEIVED  
BUREAU OF  
LAND MANAGEMENT

JAN 29 9 38 AM '98

ARIZONA  
STATE OFFICE  
PHOENIX, ARIZONA

In reply refer to:

3800 (952.3) DDM  
A MC 259412  
A MC 268063

September 30, 1997

CERTIFIED MAIL - RETURN RECEIPT REQUESTED

### DECISION

Lode Mining Company	:	AMC 259412-259415
C/O Trust Administration Services	:	AMC 268075-268080
7522 Campbell Road, Suite 113 LB 179	:	Barbarossa 1-4, A-F
Dallas, Texas 75248	:	

### Additional Information Required

The required Maintenance Fee Payment Waiver Certification for 1998 for the above listed mining claims was timely received by the Arizona State Office, Bureau of Land Management (BLM). No filing fee is required for the Maintenance Fee Payment Waiver Certification.

Pursuant to the regulation found at 43 CFR 3833.1-7 and 3833.2, an Affidavit of Performance of Annual Work (POL) is required. The payment included with the waiver, Accounting Advice No. 2373047, dated September 9, 1997, for the above listed claims was for the Affidavit of Assessment Work. Please complete the enclosed POL form and return to Dorie Morrison so that the records may be updated to show receipt of the POL.

The address as shown on the Maintenance Fee Payment Waiver Certification does not match the Serial Register Pages. Please verify if your address has changed, if so please send correct address so that the records may be updated.

If additional assistance is required, please call Dorie Morrison at (602) 417-9518.

*Mary B. Hyde*

*for*

Mary Jo Yoas  
Supervisor, Lands and Minerals Operations

Enclosures

UNITED STATES  
DEPARTMENT OF THE INTERIOR  
BUREAU OF LAND MANAGEMENT

RECEIPT AND ACCOUNTING ADVICE

NO. 2373047

TC/AZ

09/09/97

Subject: AFFIDAVITS OF ASSESSMENT WORK - 53

2 8 12

275.00

Applicant:

PA'S  
7522 CAMPBELL RD #113-179  
DALLAS TX 75248

MO 66977430761

Remitter:

Assignor:

LEASE MANAGEMENT DATA									
<input type="checkbox"/> NEW <input type="checkbox"/> UPDATE <input type="checkbox"/> PAYMENT									
ORIGINAL SERIAL NO.	ASG.	TYPE	ST.	CTY.	FUND SYMBOL			ACRES/UNITS	RATE
AMC 268063, ET AL									
AMOUNT	ANV. DATE	EXP. DATE	BILL CYC.	S/C	DISTRICT	NEXT BILL	MISC. DATA	U of M	ACTUAL UNITS
ASSIGNMENT SERIAL NO.	ASG.	TYPE	ST.	CTY.	FUND SYMBOL			ACRES/UNITS	RATE
AMOUNT	ANV. DATE	EXP. DATE	BILL CYC.	S/C	DISTRICT	NEXT BILL	MISC. DATA	U of M	ACTUAL UNITS

APPLY REMITTANCE			
ACTION	FUND SYMBOL	CTY.	AMOUNT
FILING FEE			
RENTAL			
UNEARNED			
REFUND			
TOTAL			
AMOUNT DUE			

Remarks:	RECEIVED BUREAU OF LAND MANAGEMENT  ARIZONA STATE OFFICE PHOENIX, ARIZONA JAN 2 9 39 AM '98
AMC 259412 - 259415 (4) 268075 - 268080 (6)	
BY:	DATE:

<input type="checkbox"/> Lease in Escrow? <input type="checkbox"/> KGS? <input type="checkbox"/> Auto Escalates? <input type="checkbox"/> Auto Renew?	Of Interest? Operating Rights? Operator Bond Filed?	<b>FOR MMS USE ONLY</b> BILLEE NUMBER OCS SECTION CODE FOREST REFUGE
--	--	---

RECEIVED  
BUREAU OF  
LAND MANAGEMENT

DEC 31 9 20 AM '97

Return Document To:  
Barbarossa Mining Company  
397 Dalrich Village  
Suite 329  
Richardson, Texas 75080

For BLM Use Only

ARIZONA  
STATE OFFICE  
PHOENIX, ARIZONA

AZ-3850-1 (July 1992)

Amc 268063  
259412  
277715  
SR



**AFFIDAVIT OF PERFORMANCE OF ANNUAL WORK**

Also fill in ITEMS 1 though 9 and the reverse side of this document.

CHECK  
ONE



**NOTICE OF INTENTION TO HOLD**

I intend to hold the claim(s)/site(s) listed on the reverse side of this document for the calendar year 19\_\_\_\_. Also fill in ITEMS 1 through 4 and ITEM 9.

NOTICES OF INTENTION TO HOLD ARE FOR MILL SITES AND TUNNEL SITES OR FOR MINING CLAIMS WHEN ASSESSMENT WORK HAS NOT BEEN DONE, REGARDLESS OF WHETHER THE ANNUAL ASSESSMENT HAS BEEN SUSPENDED, DEFERRED, OR NOT YET ACCRUED. THE FILING OF A NOTICE OF INTENTION TO HOLD SHALL NOT RELIEVE THE OWNER OF COMPLYING WITH FEDERAL AND STATE LAWS PERTAINING TO THE PERFORMANCE OF ANNUAL ASSESSMENT WORK. NOTICES OF INTENTION TO HOLD FOR MILL SITES OR TUNNEL SITES NEED NOT BE COUNTY RECORDED. FOR MINING CLAIMS, THE FORM FILED WITH BLM MUST BE IDENTICAL TO THE ONE THAT WAS OR WILL BE FILED WITH THE COUNTY.

Evidence of Annual Assessment Work or a Notice of Intention to Hold must be filed each calendar year following the calendar year in which the Claim/site was located.  
ALL CLAIMS LISTED ON A SINGLE AFFIDAVIT MUST BE CONTIGUOUS.

1. State of Texas, County of Dallas ss:  
2. I, (Name) Michael Lee, trustee for Barbarossa Mining Company  
3. Reside at (Address) 397 Dalrich Village #329  
City Richardson, County Dallas, State Texas, Zip 75080  
being duly sworn, deposes and says that he/she is a citizen of the United States, more than eighteen years of age, that all of the facts set forth in this affidavit/notice, subject to the provisions and penalties of 18 USC 1001 pertaining to the filing of false, fictitious, or fraudulent statements with the United States, are true and correct according to the best of my knowledge, information and belief.

4. Owner's Name and Address (If not shown in items 1-3 above) CHECK HERE IF THIS IS A CHANGE OF ADDRESS   
Barbarossa Mining Company  
397 Dalrich Village #329  
Richardson, Texas 75080


5. That I am personally acquainted with the mining claim(s). The work and improvements were made by and at the expense of the owner(s) of said claim(s). Said contiguous group of claims, listed on the reverse side of this document, are situated in the Troy Mining District, Gila County, Arizona.

6. That between the dates starting at 12 o'clock noon on September 1, 1996 and ending at 12 o'clock noon on September 1, 1997 at least \$ 1,000.00 dollars worth of work and improvements were done and performed upon said claim(s) or upon one or more of a contiguous group of claims for the benefit of all, or wholly or partly outside of a contiguous group of claims for the benefit of all, not including location work.

7. That the following persons were employed to perform the work and improvements described herein: CMS

8. That the work and improvements performed were: assays and core drilling

9. Dated 12-29-97 Signature Michael Lee, Trustee  
SUBSCRIBED AND SWORN TO before me, a Notary Public, this 29 day of December 19 97  
by Debra Sue Montague  
Notary Public State of Texas  
MY COMMISSION EXPIRES 11-06-00



For BLM Use Only  
**ENTERED IN COMPUTER**  
SR  
1/7/98 KM

This form is for the purpose of complying with the laws of the United States Department of the Interior, Bureau of Land Management and the State of Arizona pertaining to assessment work and/or a notice of intention to hold. 30 USC 28, 43 CFR 3833.2, ARS 27-208. Subject to Paperwork Reduction Act and Privacy Act statements available at the the BLM AZ State Office. The form is not copyrighted. It may be reproduced without restriction.

D D

If the claims/sites have consecutive BLM #'s and are in the same Township, Range and Section(s) they may be listed as follows:

CLAIM/SITE NAME	SERIAL NUMBER	Dkt/Pg or Recording # of ORIGINAL LOCATION NOTICE	TWN SHP	RNG	SEC(S)
SAMPLE 1-10	AMC 19640-49	Dkt/Pg # 1025/1-10 (or) RECORDING #9106173-82	4N	20W	36
1. <u>DSM #11-12</u>	AMC <u>268073-74</u>	<u>699/66-67</u>	<u>T2S</u>	<u>R14E</u>	<u>25</u>
2. <u>Barbarossa #5-10</u>	AMC <u>259416-21</u>	<u>675/575-82</u>	<u>T3S</u>	<u>R15E</u>	<u>31</u>
3. <u>Barbarossa #11-12</u>	AMC <u>277715-16</u>	<u>721/508-509</u>	<u>T3S</u>	<u>R15E</u>	<u>31</u>
4.	AMC				
5.	AMC				
6.	AMC				
7.	AMC				
8.	AMC				
9.	AMC				
10.	AMC				
11.	AMC				
12.	AMC				
13.	AMC				
14.	AMC				
15.	AMC				
16.	AMC				
17.	AMC				
18.	AMC				
19.	AMC				
20.	AMC				
21.	AMC				
22.	AMC				
23.	AMC				
24.	AMC				
25.	AMC				
26.	AMC				
27.	AMC				
28.	AMC				
29.	AMC				
30.	AMC				

FILE WITH: Bureau of Land Management, 222 NORTH CENTAL AVENUE, PHOENIX, ARIZONA 85004-2203 and the respective county recorder, ON OR BEFORE DECEMBER 30th (NOT THE 31st) BLM REQUIRES A \$5.00 NONREFUNDABLE SERVICE CHARGE FOR EACH MINING CLAIM, MILL SITE OR TUNNEL SITE. ANNUAL FILINGS THAT ARE NOT ACCOMPANIED BY PROPER SERVICES CHARGES WILL BE RETURNED WITHOUT FURTHER ACTION BY BLM.



Barbarossa Mining Company  
397 Dalrich Village  
Suite 329  
Richardson, Texas 75080

Bureau of Land Management  
Arizona State Office  
Mary Jo Yoas, Supervisor  
222 North Central Avenue  
Phoenix, AZ 85004-2203

RECEIVED  
BUREAU OF  
LAND MANAGEMENT

DEC 31 9 20 AM '97

ARIZONA  
STATE OFFICE  
PHOENIX, ARIZONA

December 29, 1997

Re: 3800 (952.3) DDM  
AMC 259412  
AMC 268063  
AMC 277715

Dear Ms. Yoas,

Enclosed please find an Affidavit of Assessment Work. Please file it and return it to the above address. In reference to your letter dated September 30, 1997 (see copy enclosed), it appears that the filing fees were prematurely paid (see copy of receipt enclosed) when the maintenance fee payment waiver certification was filed and further payment is not required. The address as it appears above is the correct address.

Sincerely,

*Michael Lee, Trustee*  
Michael Lee, Trustee

cc: ML  
Enclosures

**MAINTENANCE FEE WAIVER CERTIFICATION**

This small miner waiver is filed to hold the claims/sites listed below for the assessment year beginning at noon on the first September 1 following the official filing of this form with BLM.

The undersigned owner(s) of the mining claims/sites listed below hereby certify under penalty of 18 U.S.C. 1001 and 43 U.S.C. 1212 that:

I/We control, or will control, ten or fewer mining claims/sites located and maintained on Federal land in the United States of America on the August 31 that is one day before the beginning of the assessment year indicated in line one above.

I/We have/will performed/performance assessment work upon the claims listed below for the current assessment year as of the August 31 indicated in line three above. This work meets the requirements of the General Mining Law of 1872, as amended; the Act of August 10, 1993; and the regulations at 43 CFR 3833 and 3850. Such work will be described on our affidavit of labor. Listing a site on this form constitutes a filing of a Notice of Intention to Hold for that site. I enclose a \$5.00 per site service charge (recording fee) for each site listed.

Please check this box if the following statement applies to you.

I/We relinquish my/our claims and/or sites not listed below.

The mining claims and sites for which the above waiver from payment of the maintenance fees is made are:

259412  
268063

CLAIM NAME	BLM RECORDATION SERIAL NUMBER
1. Barbarossa #1	AMC #259412
2. Barbarossa #2	AMC #259413
3. Barbarossa #3	AMC #259414
4. Barbarossa #4	AMC #259415
5. Barbarossa A	AMC #268075
6. Barbarossa B	AMC #268076
7. Barbarossa C	AMC #268077
8. Barbarossa D	AMC #268078
9. Barbarossa E	AMC #268079
10. Barbarossa F	AMC #268080

All owner(s) of the above mining claims and sites are filing for this waiver.

I/We understand and acknowledge that pursuant to 43 U.S.C. 1212 and 18 U.S.C. 1001, the filing of a false, fictitious, or fraudulent document with the Bureau of Land Management may result in a fine of up to \$10,000, a prison term not to exceed five years, or both.

Lode Mining Claims Co.

by: Perry Litton, Trustee  
(Owner's Name - Please Print)

by: [Signature], Trustee  
(Owner's Signature)

c/o 1301 W. Hwy. 407 #201 LB242  
(Street or P.O. Box)

Lewisville, Texas 75067  
(City) (State) (Zip Code)

\_\_\_\_\_  
(Owner's Name - Please Print)

\_\_\_\_\_  
(Owner's Signature)

\_\_\_\_\_  
(Street or P.O. Box)

\_\_\_\_\_  
(City) (State) (Zip Code)

\_\_\_\_\_  
(Owner's Name - Please Print)

\_\_\_\_\_  
(Owner's Signature)

\_\_\_\_\_  
(Street or P.O. Box)

\_\_\_\_\_  
(City) (State) (Zip Code)

\_\_\_\_\_  
(Owner's Name - Please Print)

\_\_\_\_\_  
(Owner's Signature)

\_\_\_\_\_  
(Street or P.O. Box)

\_\_\_\_\_  
(City) (State) (Zip Code)

(Continued on reverse)

ENTERED IN COMPUTER

9/16/97 DM

(Owner's Name - Please Print)

(Street or P.O. Box)

(Owner's Name - Please Print)

(Street or P.O. Box)

(Owner's Name - Please Print)

(Street or P.O. Box)

(Owner's Name - Please Print)

(Street or P.O. Box)

Owner's Signature

(City)

(State)

(Zip Code)

(Owner's Signature)

(City)

(State)

(Zip Code)

(Owner's Signature)

(City)

(State)

(Zip Code)

(Owner's Signature)

(City)

(State)

(Zip Code)

INSTRUCTIONS

1. This certification of waiver from payment of maintenance fees is made under the regulations at 43 CFR 3833 and 3850.
2. This waiver must be filed in advance of the assessment year for which a waiver is sought, but in no event be filed later than the August 31st preceding the assessment year for which the waiver is sought.
3. You must still record your affidavit of assessment work for claims listed and/or Notices of Intention to Hold for any sites listed with the BLM by each December 30th, and the local recording office under State law, as in the past.
4. A \$5.00 service charge (recording fee) is required for all sites listed, otherwise a separate notice of intent to hold must be filed by December 30.
5. This waiver must be filed in the BLM State Office where the mining claims are recorded.
6. If the claims and sites are located in more than one State, a separate waiver form must be filed in each State in which they are held. The total number of claims and sites listed on separate waiver forms cannot exceed ten.
7. All claim names and Bureau of Land Management (BLM) serial numbers must be listed for all mining claims and sites for which a waiver is sought.

8. All owners and their addresses must be listed.
9. This waiver form must be signed by all of the owners or their designated agent. If an agent is designated, a statement appointing the agent, signed by all of the owners, must be submitted with this certification, if a designation of agent is not currently on file with the BLM State office where your claims and sites are recorded.
10. Mining claims and sites held by a husband and wife, either jointly or individually, or their children under the age of discretion, shall be counted towards the 10 claim limit. Mining claims and sites held in co-ownership, or by an association of locators, by a partnership, or by a corporation shall be counted towards the 10 claim limit for claimants that have an interest in these entities.
11. Failure to pay the maintenance fee or meet the requirements for waiver from payment of the maintenance fee by any August 31st deadline for the following assessment year shall cause the mining claims and sites to be declared null and void.

NOTICE/BURDEN HOURS STATEMENT

The Privacy Act of 1974 and the regulation in 43 CFR 2.48(d) provide that you be furnished the following information in connection with the information required by this certification of exemption from rental fees form.

**AUTHORITY:** 30 U.S.C. 28-28k; 43 U.S.C. 1201, 1740, and 1744; 43 CFR 3833 and 3850.

**PRINCIPLE PURPOSE:** This information is to be used to verify that the owner(s) of a mining claim has complied with the Act of August 10, 1993 (107 Stat. 312), and is entitled to perform assessment work in lieu of paying the maintenance fee for the mining claims listed on this form.

**ROUTINE USE:** (1) Adjudication of the claimant(s) certification of waiver from paying the maintenance fee otherwise required by the Act of August 10, 1993 (107 Stat. 312). (2) Disclosure may be made to appropriate Federal agencies when location is made within the agency's geographic area of responsibility. (3) Information from the record and/or the record will be transferred to the appropriate Federal, State, or local agency, or a member of the public in response to a specific request for pertinent information. (4) Information may also be provided to the Department of Justice or in a proceeding before a court or adjudicative body; or to Federal, State, local or foreign agencies when needed for enforcement of civil or criminal codes or applicable regulations concerning title rights upon the public land.

**EFFECT OF NOT PROVIDING INFORMATION:** Disclosure of this information is required by the Act of August 10, 1993 (107 Stat. 312) and 43 CFR 3833 for those owner(s) wishing to take the small miners waiver allowed under 43 CFR 3833 and 3850. Failure to supply the information required in this form to support the owner(s) certification of waiver from payment of the otherwise required maintenance fees will result in the waiver being disallowed and the mining claims declared null and void by the Bureau of Land Management (BLM).

The Paperwork Reduction Act of 1980 (44 U.S.C. 3501, et seq.) requires us to tell you that:

This information is being collected to allow the BLM to determine if you qualify for a waiver from the payment of \$100 per mining claim maintenance fee established by the Act of August 10, 1993 (107 Stat. 312) and the implementing regulations at 43 CFR 3833 and 3850. A response to this request is required in accordance with the statute (107 Stat. 312) to retain your benefit.

Public reporting burden for this form is estimated to average 8 minutes per response, including time to review instructions, gathering and maintaining data, and completing and reviewing the form. Direct comments regarding this burden estimate, or any other aspect of this form, to the Department of the Interior, Bureau of Land Management, Information Collection Clearance Officer (DW-101) Denver Federal Center, Building 40, P.O. Box 25047, Denver, CO 80225-0047 and the Office of Management and Budget, Paperwork Reduction Project (1004-0114), Washington, D.C. 20503.

BLM would like you to know that you do not have to respond to this, or any other, Federal agency-sponsored information collection unless it displays a currently valid OMB control number.

FOR OFFICIAL USE ONLY

ARIZONA  
STATE OFFICE  
DENVER, ARIZONA

SEP 2 10 56 AM '97

RECEIVED  
BUREAU OF  
LAND MANAGEMENT

5569128375

8-30-97

~~196481796~~

Mark Philbrook

214 322-1903

TAS

7500 Campbell Rd., Ste 113, L B 179

Dallas Texas 75248

Bureau of Land Management  
200 N. Central Ave.

Phoenix

Ariz 85001

FedEx

PRIORITY OVERNIGHT

TUE

emp# 30263 30AUG97 19:42

A1

Trk# 556 9128 375

Form 0001


LETTER

Deliver By:  
2SEP97

85004-AZ-US

PHX  
XJ ZSY

272



- your local
- free at
- information on
- available toll-free
- ring worldwide.
- rent FedEx
- (office). Copies

196481796

ARIZONA  
STATE OFFICE  
PHOENIX, ARIZONA

SEP 2 10 55 AM '97

RECEIVED  
BUREAU OF

The World On Time®

Express Corporation

Wrap  
Bulk  
Wv



5569128375

8-30-97

~~196481796~~

X

Maude Ph. Hunt

214 300-1903

TAS

7500 Campbell Rd., Ste 113, LB 179

Dallas

Texas 75248

X

Bureau of Land Management

222 N. Central Ave.

Phoenix

Ariz. 85004

~~196481796~~

ⓧ

196481796



FedEx

emp# 30263 30AUG97 19:42

PRIORITY OVERNIGHT

TUE

A1

Trk# 556 9128 375

Form 0001

LETTER

Deliver By:

2SEP97

PHX


272

Rev. 1/16/95  
DRI 4137957

CBFE 597

85004-AZ-US

XJ ZSY



ARIZONA  
STATE OFFICE  
PHOENIX, ARIZONA

SEP 2 10 56 AM '97

RECEIVED  
BUREAU OF

The World On Time®

Express Corporation

Wrap  
Bulk  
98 WV

at your local

free at  
information on

available toll-free  
ring worldwide.

rent FedEx  
office). Copies

Lossa Mining Company  
397 Dalrich Village  
Suite 329  
Richardson, Texas 75080



0000

U.S. POSTAGE  
PAID  
RICHARDSON, TX  
75081  
DEC 29 '97  
AMOUNT

\$2.77  
00012954-08

RETURN RECEIPT  
REQUESTED

Bureau of Land Management  
Arizona State Office  
Mary Jo Yoas, Supervisor  
222 North Central Avenue  
Phoenix, AZ 85004-2203

*Permarked  
Jmily*

85004-2203 03



(March 1984)

DEPARTMENT OF THE INTERIOR  
BUREAU OF LAND MANAGEMENT

RECEIPT AND ACCOUNTING ADVICE

NO. 2373047

TC/AZ

03/09/97

Subject: AFFIDAVITS OF ASSESSMENT WORK - 85

E 8 12

275.00

Applicant:

TAIS  
7522 CAMPBELL RD #113-179  
DALLAS TX 75248

MC 66977430761

Remitter:

Assignor:

LEASE MANAGEMENT DATA  NEW  UPDATE  PAYMENT

ORIGINAL SERIAL NO.	ASG.	TYPE	ST.	CTY.	FUND SYMBOL	ACRES/UNITS	RATE
PMC 263053, ET AL							

AMOUNT	ANV. DATE	EXP. DATE	BILL CYC.	S/C	DISTRICT	NEXT BILL	MISC. DATA	U of M	ACTUAL UNITS

ASSIGNMENT SERIAL NO.	ASG.	TYPE	ST.	CTY.	FUND SYMBOL	ACRES/UNITS	RATE

AMOUNT	ANV. DATE	EXP. DATE	BILL CYC.	S/C	DISTRICT	NEXT BILL	MISC. DATA	U of M	ACTUAL UNITS

APPLY REMITTANCE			
ACTION	FUND SYMBOL	CTY.	AMOUNT
FILING FEE			
RENTAL			
UNEARNED			
REFUND			
TOTAL			
AMOUNT DUE			

Remarks:

268073-74 (2)

259416-21 (6)

277715-16 (2)

10

BY: \_\_\_\_\_ DATE: \_\_\_\_\_

RECEIVED  
 BUREAU OF  
 LAND MANAGEMENT  
 ARIZONA  
 STATE OFFICE  
 PHOENIX, ARIZONA  
 DEC 31 9 20 AM '97

Lease in Escrow?  
 KGS? Of Interest?  
 Auto Escalates? Operating Rights?  
 Auto Renew? Operator  
 Bond Filed?

FOR MMS USE ONLY

BILLEE NUMBER	FOREST REFUGE
OCS SECTION	
CODE	

Return Document To:  
 Barbarossa Mining Company  
 c/o Trust Administration Services  
 7522 Campbell Road  
 Suite 113, LB 179  
 Dallas, Texas 75248

For BLM Use Only

268063
257413
27775

RECEIVED  
 BUREAU OF  
 LAND MANAGEMENT  
 JAN 6 9 38 AM '97  
 ARIZONA  
 STATE OFFICE  
 PHOENIX, ARIZONA  
 AZ-385 (July)

CHECK  
ONE



**AFFIDAVIT OF PERFORMANCE OF ANNUAL WORK**

Also fill in ITEMS 1 through 9 and the reverse side of this document.

**NOTICE OF INTENTION TO HOLD**

I intend to hold the claim(s)/site(s) listed on the reverse side of this document for the calendar year 19\_\_\_. Also fill in ITEMS 1 through 4 and ITEM 9.

NOTICES OF INTENTION TO HOLD ARE FOR MILL SITES AND TUNNEL SITES OR FOR MINING CLAIMS WHEN ASSESSMENT WORK HAS NOT BEEN DONE, REGARDLESS OF WHETHER THE ANNUAL ASSESSMENT HAS BEEN SUSPENDED, DEFERRED, OR NOT YET ACCRUED. THE FILING OF A NOTICE OF INTENTION TO HOLD SHALL NOT RELIEVE THE OWNER OF COMPLYING WITH FEDERAL AND STATE LAWS PERTAINING TO THE PERFORMANCE OF ANNUAL ASSESSMENT WORK. NOTICES OF INTENTION TO HOLD FOR MILL SITES OR TUNNEL SITES NEED NOT BE COUNTY RECORDED. FOR MINING CLAIMS, THE FORM FILED WITH BLM MUST BE IDENTICAL TO THE ONE THAT WAS OR WILL BE FILED WITH THE COUNTY.

Evidence of Annual Assessment Work or a Notice of Intention to Hold must be filed each calendar year following the calendar year in which the Claim/site was located.  
 ALL CLAIMS LISTED ON A SINGLE AFFIDAVIT MUST BE CONTIGUOUS.

1. State of Texas, County of Dallas ss:  
 2. I, (Name) Michael Lee, trustee for Barbarossa Mining Company

3. Reside at (Address) 397 Dalrich Village #329  
 City Richardson, County Dallas, State Texas, Zip 75080

being duly sworn, deposes and says that he/she is a citizen of the United States, more than eighteen years of age, that all of the facts set forth in this affidavit/notice, subject to the provisions and penalties of 18 USC 1001 pertaining to the filing of false, fictitious, or fraudulent statements with the United States, are true and correct according to the best of my knowledge, information and belief.

4. Owner's Name and Address (If not shown in items 1-3 above) CHECK HERE IF THIS IS A CHANGE OF ADDRESS   
Barbarossa Mining Company  
397 Dalrich Village #329  
Richardson, Texas 75080

5. That I am personally acquainted with the mining claim(s). The work and improvements were made by and at the expense of the owner(s) of said claim(s). Said contiguous group of claims, listed on the reverse side of this document, are situated in the Troy Mining District, Gila County, Arizona.

6. That between the dates starting at 12 o'clock noon on September 1, 1995 and ending at 12 o'clock noon on September 1, 1996 at least \$ 1,000.00 dollars worth of work and improvements were done and performed upon said claim(s) or upon one or more of a contiguous group of claims for the benefit of all, or wholly or partly outside of a contiguous group of claims for the benefit of all, not including location work.

7. That the following persons were employed to perform the work and improvements described herein: CMS

8. That the work and improvements performed were: assays and other testing

9. Dated 12-26-96. Signature Michael Lee, trustee  
 SUBSCRIBED AND SWORN TO before me, a Notary Public, this 26th day of DECEMBER, 1996  
 by MICHAEL LEE  
 Notary Public Penny E. Strausz  
 MY COMMISSION EXPIRES 22 July 2000

This form is for the purpose of complying with the laws of the United States Department of the Interior, Bureau of Land Management and the State of Arizona pertaining to assessment work and/or a notice of intention to hold. 30 USC 28, 43 CFR 3833.2, ARS 27-208. Subject to Paperwork Reduction Act and Privacy Act statements available at the the BLM AZ State Office. The form is not copyrighted. It may be reproduced without restriction.

For BLM Use Only  
 Postmarked timely  
 ENTERED IN COUNTY  
 JAN 03 1997



If the claims/sites have consecutive BLM #'s and are in the same Township, Range and Section(s) they may be listed as follows:

CLAIM/SITE NAME	SERIAL NUMBER	Dkt/Pg or Recording # of ORIGINAL LOCATION NOTICE	TWN SHP	RNG	SEC(S)
SAMPLE 1-10	AMC 19640-49	Dkt/Pg # 1025/1-10 (or) RECORDING #9106173-82	4N	20W	36
1. DSM #11-12	AMC 268073-74	699/66-67	T2S	R14E	25
2. Barbarossa #5-10	AMC 259416-21	675/575-82	T3S	R15E	31
3. Barbarossa #11-12	AMC 277715-16	721/508-509	T3S	R15E	31
4.	AMC				
5.	AMC				
6.	AMC				
7.	AMC				
8.	AMC				
9.	AMC				
10.	AMC				
11.	AMC				
12.	AMC				
13.	AMC				
14.	AMC				
15.	AMC				
16.	AMC				
17.	AMC				
18.	AMC				
19.	AMC				
20.	AMC				
21.	AMC				
22.	AMC				
23.	AMC				
24.	AMC				
25.	AMC				
26.	AMC				
27.	AMC				
28.	AMC				
29.	AMC				
30.	AMC				


FILE WITH: Bureau of Land Management, 3707 North 7th Street, P.O. Box 16563, Phoenix, Arizona 85011 and the respective county recorder, ON OR BEFORE DECEMBER 30th (NOT THE 31st) BLM REQUIRES A \$5.00 NONREFUNDABLE SERVICE CHARGE FOR EACH MINING CLAIM, MILL SITE OR TUNNEL SITE. ANNUAL FILINGS THAT ARE NOT ACCOMPANIED BY PROPER SERVICES CHARGES WILL BE RETURNED WITHOUT FURTHER ACTION BY BLM.

(10)  
ms

50 N TEXAS 750  
27 DEC 1996  
PM

NORTH TEXAS 750  
27 DEC 1996  
PM

NORTH TEXAS 750  
27 DEC 1996  
PM



TRUST ADMINISTRATION SERVICES  
7522 Campbell Road, Suite 113, LB 179  
Dallas, Texas 75248

Bureau of Land Management  
3707 N. 7th Street  
P.O. Box 16563  
Phoenix, Arizona 85011

BURE563 85011201E 1896 01/02/97  
NOTIFY SENDER OF NEW ADDRESS  
BUREAU OF LAND MGMT  
PO BOX 555  
PHOENIX AZ 85001

Postmarked timely

RECEIVED  
BUREAU OF  
LAND MANAGEMENT

JAN 9 9 38 AM '97

ARIZONA  
STATE OFFICE  
PHOENIX, ARIZONA

**TRUST ADMINISTRATION SERVICES**  
7522 Campbell Road • Suite 113 • LB 179  
Dallas, Texas 75248

Bureau of Land Management  
3707 N. 7th Street  
P.O. Box 16563  
Phoenix, Arizona 85011

December 28, 1996


Dear Sirs:

Enclosed please find an Affidavit of Performance of Annual Work for the following:

DSM Mining & Development Co.  
Dripping Springs Mining & Development Co.  
James E. McKee  
Steamboat Jack Mining Co.  
Barbarossa Mining Co.  
Lode Mining Claims Co.

as well as a check for \$280.00 for the associated filing fees. Please file them and return to the above address.

Yours truly,

  
Monte Philbrook

c: file  
encl: as

RECEIVED  
BUREAU OF  
LAND MANAGEMENT  
JAN 6 9 38 AM '97  
ARIZONA  
STATE OFFICE  
PHOENIX, ARIZONA

Postmarked timely

Subject: AFFIDAVITS OF ASSESSMENT WORK - 55

2 13 12  
2 13 09

275.00  
5.00

Applicant:  
JAMES E MCKEE  
7522 CAMPBELL RD  
STE 113, LB 179  
DALLAS TX 75248

CK 05002

Remitter:

Assignor:

EASE MANAGEMENT DATA										
<input type="checkbox"/> NEW <input type="checkbox"/> UPDATE <input type="checkbox"/> PAYMENT										
ORIGINAL SERIAL NO.	ASG.	TYPE	ST.	CTY.	FUND SYMBOL			ACRES/UNITS	RATE	
AMC 259412, ET AL										
AMOUNT	ANV. DATE	EXP. DATE	BILL CYC.	S/C	DISTRICT	NEXT BILL	MISC. DATA	U of M	ACTUAL UNITS	
ASSIGNMENT SERIAL NO.	ASG.	TYPE	ST.	CTY.	FUND SYMBOL			ACRES/UNITS	RATE	
AMOUNT	ANV. DATE	EXP. DATE	BILL CYC.	S/C	DISTRICT	NEXT BILL	MISC. DATA	U of M	ACTUAL UNITS	

APPLY REMITTANCE			
ACTION	FUND SYMBOL	CTY.	AMOUNT
FILING FEE			
RENTAL			
UNEARNED			
REFUND			
TOTAL			
AMOUNT DUE			

Remarks:

BY:

DATE:

Lease in Escrow?  
 KGS?  
 Auto Escalates?  
 Auto Renew?

Of Interest?  
 Operating Rights?  
 Operator  
 Bond Filed?

**FOR MMS USE ONLY**

BILLEE		FOREST REFUGE
NUMBER		
OCS SECTION		
CODE		



MAINTENANCE FEE PAYMENT WAIVER CERTIFICATION

509

This small miner waiver is filed to hold the claims/sites listed below for the assessment year beginning at noon on the first September 1 following the official filing of this form with BLM.

The undersigned owner(s) of the mining claims/sites listed below hereby certify under penalty of 18 U.S.C. 1001 and 43 U.S.C. 1212 that:

I/We control, or will control, ten or fewer mining claims/sites located and maintained on Federal land in the United States of America on the August 31 that is one day before the beginning of the assessment year indicated in line one above.

I/We have/will performed/perform assessment work upon the claims listed below for the current assessment year as of the August 31 indicated in line three above. This work meets the requirements of the General Mining Law of 1872, as amended; the Act of August 10, 1993; and the regulations at 43 CFR 3833 and 3850. Such work will be described on our affidavit of labor.

268063  
259412  
277715 SR

The mining claims and sites for which the above waiver from payment of the maintenance fees is made are:

CLAIM NAME	BLM RECORDATION SERIAL NUMBER
1. DSM #11	AMC #268073
2. DSM #12	AMC #268074
3. Barbarossa #5	AMC #259416
4. Barbarossa #6	AMC #259417
5. Barbarossa #7	AMC #259418
6. Barbarossa #8	AMC #259419
7. Barbarossa #9	AMC #259420
8. Barbarossa #10	AMC #259421
9. Barbarossa #11	AMC #277715
10. Barbarossa #12	AMC #277716

All owner(s) of the above mining claims and sites are filing for this waiver.

I/We understand and acknowledge that pursuant to 43 U.S.C. 1212 and 18 U.S.C. 1001, the filing of a false, fictitious, or fraudulent document with the Bureau of Land Management may result in a fine of up to \$10,000, a prison term not to exceed five years, or both.

Barbarossa Mining Co.  
by: Michael Lee, Trustee  
(Owner's Name - Please Print)

602 Nantucket Co.  
(Street or P.O. Box)

(Owner's Name - Please Print)

(Street or P.O. Box)

(Owner's Name - Please Print)

(Street or P.O. Box)

(Owner's Name - Please Print)

(Street or P.O. Box)

Barbarossa Mining Co.  
by: Michael Lee, Trustee  
(Owner's Signature)

Richardson, Texas 75080  
(City) (State) (Zip Code)

(Owner's Signature)

(City) (State) (Zip Code)

(Owner's Signature)

(City) (State) (Zip Code)

(Owner's Signature)

(City) (State) (Zip Code)

ARIZONA STATE OFFICE  
PHOENIX, ARIZONA

SEP 5 9 38 AM '96

RECEIVED  
BUREAU OF LAND MANAGEMENT

ENTERED IN COMPUTER

(Continued on reverse)

9/10/96 LM SR

(Owner's Name - Please Print)

(Street or P.O. Box)

(Owner's Signature)

(City)

(State)

(Zip Code)

(Owner's Name - Please Print)

(Street or P.O. Box)

(Owner's Signature)

(City)

(State)

(Zip Code)

(Owner's Name - Please Print)

(Street or P.O. Box)

(Owner's Signature)

(City)

(State)

(Zip Code)

(Owner's Name - Please Print)

(Street or P.O. Box)

(Owner's Signature)

(City)

(State)

(Zip Code)

**INSTRUCTIONS**

1. This certification of waiver from payment of maintenance fees is made under the provisions of the Act of August 10, 1993 (107 Stat. 312 [1993]), and §1744 of Title 43 and §28-28k of Title 30 of the United States Code; and the regulations thereunder (43 CFR 3833 and 3850).
2. This waiver must be filed in advance of the assessment year for which a waiver is sought, but in no event be filed later than the August 31st preceding the assessment year for which the waiver is sought.
3. You must still record your affidavit of assessment work for claims listed and/or Notices of Intention to Hold for any sites listed with the BLM by each December 30th, and the local recording office under State law, as in the past.
4. This waiver must be filed in the BLM State Office where the mining claims are recorded.
5. If the claims and sites are located in more than one State, a separate waiver form must be filed in each State in which they are held. The total number of claims and sites listed on separate waiver forms cannot exceed ten.
6. All claim names and Bureau of Land Management (BLM) serial numbers must be listed for all mining claims and sites for which a waiver is sought.

7. All owners and their addresses must be listed.
8. This waiver form must be signed by all of the owners or their designated agent. If an agent is designated, a statement appointing the agent, must be submitted with this certification, if a designation of agent is not currently on file with the BLM State office where your claims and sites are recorded.
9. Mining claims and sites held by a husband and wife, either jointly or individually, or their children under the age of discretion, shall be counted towards the 10 claim limit. Mining claims and sites held in co-ownership, or by an association of locators, by a partnership, or by a corporation shall be counted towards the 10 claim limit for claimants that have an interest in these entities.
10. Failure to pay the maintenance fee or meet the requirements for waiver from payment of the maintenance fee by any August 31st deadline for the following assessment year shall cause the mining claims and sites to be declared null and void.

**NOTICE**

The Privacy Act of 1974 and the regulation in 43 CFR 2.48(d) provide that you be furnished the following information in connection with the information required by this certification of exemption from rental fees form.

**AUTHORITY:** 30 U.S.C. 28-28e; 43 U.S.C. 1201, 1740, and 1744; and the Act of August 10, 1993 (107 Stat. 312); 43 CFR 3833 and 3850.

**PRINCIPLE PURPOSE:** This information is to be used to verify that the owner(s) of a mining claim has complied with the Act of August 10, 1993 (107 Stat. 312), and is entitled to perform assessment work in lieu of paying the maintenance fee for the mining claims listed on this form.

**ROUTINE USE:** (1) Adjudication of the claimant(s) certification of waiver from paying the maintenance fee otherwise required by the Act of August 10, 1993 (107 Stat. 312). (2) Disclosure may be made to appropriate Federal agencies when location is made within the agency's geographic area of responsibility. (3) Information from the record and/or the record will be transferred to the appropriate Federal, State, or local agency, or a member of the public in response to a specific request for pertinent information. (4) Information may also be provided to the

Department of Justice or in a proceeding before a court or adjudicative body; or to Federal, State, local or foreign agencies when needed for enforcement of civil or criminal codes or applicable regulations concerning title rights upon the public land.

**EFFECT OF NOT PROVIDING INFORMATION:** Disclosure of this information is required by the Act of August 10, 1993 (107 Stat. 312) and 43 CFR 3833 for those owner(s) wishing to take the small miners waiver allowed under 43 CFR 3833 and 3850. Failure to supply the information required in this form to support the owner(s) certification of waiver from payment of the otherwise required maintenance fees will result in the waiver being disallowed and the mining claims declared null and void by the Bureau of Land Management (BLM).

The Paperwork Reduction Act of 1980 (44 U.S.C. 3501, et seq.) requires us to tell you that:

This information is being collected to allow the BLM to determine if you qualify for a waiver from the payment of \$100 per mining claim maintenance fee established by the Act of August 10, 1993 (107 Stat. 312) and the implementing regulations at 43 CFR 3833 and 3850. A response to this request is required in accordance with the statute (107 Stat. 312) to retain your benefit.

**BURDEN HOURS STATEMENT**

Public reporting burden for this form is estimated to average 5 minutes per response, including time to review instructions, gathering and maintaining data, and completing and reviewing the form. Direct comments regarding this burden estimate, or any other aspect of this form, to the Department of the Interior, Bureau of Land Management, Information Collection Clearance Officer (871), 1849 C Street, N.W., Washington, D.C. 20240; and the Office of Management and Budget, Paperwork Reduction Project (1004-0114), Washington, D.C. 20503.

**FOR OFFICIAL USE ONLY**



MAINTENANCE FEE PAYMENT WAIVER CERTIFICATION

This small miner waiver is filed to hold the claims/sites listed below for the assessment year beginning at noon on the first September 1 following the official filing of this form with BLM.

The undersigned owner(s) of the mining claims/sites listed below hereby certify under penalty of 18 U.S.C. 1001 and 43 U.S.C. 1212 that:

I/We control, or will control, ten or fewer mining claims/sites located and maintained on Federal land in the United States of America on the August 31 that is one day before the beginning of the assessment year indicated in line one above.

I/We have/will performed/performance work upon the claims listed below for the current assessment year as of the August 31 indicated in line three above. This work meets the requirements of the General Mining Law of 1872, as amended; the Act of August 10, 1993; and the regulations at 43 CFR 3833 and 3850. Such work will be described on our affidavit of labor.

259412  
268063  
SR

The mining claims and sites for which the above waiver from payment of the maintenance fees is made are:

CLAIM NAME	BLM RECORDATION SERIAL NUMBER
1. Barbarossa #1	AMC #259412
2. Barbarossa #2	AMC #259413
3. Barbarossa #3	AMC #259414
4. Barbarossa #4	AMC #259415
5. Barbarossa A	AMC #268075
6. Barbarossa B	AMC #268076
7. Barbarossa C	AMC #268077
8. Barbarossa D	AMC #268078
9. Barbarossa E	AMC #268079
10. Barbarossa F	AMC #268080

All owner(s) of the above mining claims and sites are filing for this waiver.

I/We understand and acknowledge that pursuant to 43 U.S.C. 1212 and 18 U.S.C. 1001, the filing of a false, fictitious, or fraudulent document with the Bureau of Land Management may result in a fine of up to \$10,000, a prison term not to exceed five years, or both.

Lode Mining Claims Co.  
by: Perry Litton, Trustee  
(Owner's Name - Please Print)

Lode Mining Claims Co.  
by: [Signature] TRUSTEE  
(Owner's Signature)

c/o 1301 W. Hwy. 407 #201 LB242  
(Street or P.O. Box)

Lewisville, Texas 75067  
(City) (State) (Zip Code)

(Owner's Name - Please Print)

(Owner's Signature)

(Street or P.O. Box)

(City) (State) (Zip Code)

(Owner's Name - Please Print)

(Owner's Signature)

(Street or P.O. Box)

(City) (State) (Zip Code)

(Owner's Name - Please Print)

(Owner's Signature)

(Street or P.O. Box)

(City) (State) (Zip Code)

(Continued on reverse)

ENTERED IN COMPUTER

9/10/96 [Signature] SR

ARIZONA STATE OFFICE  
PHOENIX, ARIZONA

SEP 5 9 37 AM '96

BUREAU OF LAND MANAGEMENT

(Owner's Name - Please Print)

(Owner's Signature)

(Street or P.O. Box)

(City)

(State)

(Zip Code)

(Owner's Name - Please Print)

(Owner's Signature)

(Street or P.O. Box)

(City)

(State)

(Zip Code)

(Owner's Name - Please Print)

(Owner's Signature)

(Street or P.O. Box)

(City)

(State)

(Zip Code)

(Owner's Name - Please Print)

(Owner's Signature)

(Street or P.O. Box)

(City)

(State)

(Zip Code)

**INSTRUCTIONS**

1. This certification of waiver from payment of maintenance fees is made under the provisions of the Act of August 10, 1993 (107 Stat. 312 [1993]), and §1744 of Title 43 and §28-28k of Title 30 of the United States Code; and the regulations thereunder (43 CFR 3833 and 3850).
2. This waiver must be filed in advance of the assessment year for which a waiver is sought, but in no event be filed later than the August 31st preceding the assessment year for which the waiver is sought.
3. You must still record your affidavit of assessment work for claims listed and/or Notices of Intention to Hold for any sites listed with the BLM by each December 30th, and the local recording office under State law, as in the past.
4. This waiver must be filed in the BLM State Office where the mining claims are recorded.
5. If the claims and sites are located in more than one State, a separate waiver form must be filed in each State in which they are held. The total number of claims and sites listed on separate waiver forms cannot exceed ten.
6. All claim names and Bureau of Land Management (BLM) serial numbers must be listed for all mining claims and sites for which a waiver is sought.

7. All owners and their addresses must be listed.
8. This waiver form must be signed by all of the owners or their designated agent. If an agent is designated, a statement appointing the agent, must be submitted with this certification, if a designation of agent is not currently on file with the BLM State office where your claims and sites are recorded.
9. Mining claims and sites held by a husband and wife, either jointly or individually, or their children under the age of discretion, shall be counted towards the 10 claim limit. Mining claims and sites held in co-ownership, or by an association of locators, by a partnership, or by a corporation shall be counted towards the 10 claim limit for claimants that have an interest in these entities.
10. Failure to pay the maintenance fee or meet the requirements for waiver from payment of the maintenance fee by any August 31st deadline for the following assessment year shall cause the mining claims and sites to be declared null and void.

**NOTICE**

The Privacy Act of 1974 and the regulation in 43 CFR 2.48(d) provide that you be furnished the following information in connection with the information required by this certification of exemption from rental fees form.

**AUTHORITY:** 30 U.S.C. 28-28e; 43 U.S.C. 1201, 1740, and 1744; and the Act of August 10, 1993 (107 Stat. 312); 43 CFR 3833 and 3850.

**PRINCIPLE PURPOSE:** This information is to be used to verify that the owner(s) of a mining claim has complied with the Act of August 10, 1993 (107 Stat. 312), and is entitled to perform assessment work in lieu of paying the maintenance fee for the mining claims listed on this form.

**ROUTINE USE:** (1) Adjudication of the claimant(s) certification of waiver from paying the maintenance fee otherwise required by the Act of August 10, 1993 (107 Stat. 312). (2) Disclosure may be made to appropriate Federal agencies when location is made within the agency's geographic area of responsibility. (3) Information from the record and/or the record will be transferred to the appropriate Federal, State, or local agency, or a member of the public in response to a specific request for pertinent information. (4) Information may also be provided to the

Department of Justice or in a proceeding before a court or adjudicative body; or to Federal, State, local or foreign agencies when needed for enforcement of civil or criminal codes or applicable regulations concerning title rights upon the public land.

**EFFECT OF NOT PROVIDING INFORMATION:** Disclosure of this information is required by the Act of August 10, 1993 (107 Stat. 312) and 43 CFR 3833 for those owner(s) wishing to take the small miners waiver allowed under 43 CFR 3833 and 3850. Failure to supply the information required in this form to support the owner(s) certification of waiver from payment of the otherwise required maintenance fees will result in the waiver being disallowed and the mining claims declared null and void by the Bureau of Land Management (BLM).

The Paperwork Reduction Act of 1980 (44 U.S.C. 3501, et seq.) requires us to tell you that:

This information is being collected to allow the BLM to determine if you qualify for a waiver from the payment of \$100 per mining claim maintenance fee established by the Act of August 10, 1993 (107 Stat. 312) and the implementing regulations at 43 CFR 3833 and 3850. A response to this request is required in accordance with the statute (107 Stat. 312) to retain your benefit.

**BURDEN HOURS STATEMENT**

**FOR OFFICIAL USE ONLY**

Public reporting burden for this form is estimated to average 5 minutes per response, including time to review instructions, gathering and maintaining data, and completing and reviewing the form. Direct comments regarding this burden estimate, or any other aspect of this form, to the Department of the Interior, Bureau of Land Management, Information Collection Clearance Officer (871), 1849 C Street, N.W., Washington, D.C. 20240; and the Office of Management and Budget, Paperwork Reduction Project (1004-0114), Washington, D.C. 20503.



RECEIVED  
 BUREAU OF  
 LAND MANAGEMENT  
 AZ-3850-1 (July 1992)  
 JUN 8 1 46 PM '96  
 ARIZONA  
 STATE OFFICE  
 PHOENIX, ARIZONA

Return Document To: For BLM Use Only  
 Trust Adm. Services, Ttee.  
 43 Richardson Heights Village.  
 Suite 112  
 Richardson, Texas 75080

**AFFIDAVIT OF PERFORMANCE OF ANNUAL WORK**

Also fill in ITEMS 1 through 9 and the reverse side of this document.

CHECK  
 ONE

**NOTICE OF INTENTION TO HOLD**

I intend to hold the claim(s)/site(s) listed on the reverse side of this document for the calendar year 19\_\_\_\_. Also fill in ITEMS 1 through 4 and ITEM 9.

NOTICES OF INTENTION TO HOLD ARE FOR MILL SITES AND TUNNEL SITES OR FOR MINING CLAIMS WHEN ASSESSMENT WORK HAS NOT BEEN DONE, REGARDLESS OF WHETHER THE ANNUAL ASSESSMENT HAS BEEN SUSPENDED, DEFERRED, OR NOT YET ACCRUED. THE FILING OF A NOTICE OF INTENTION TO HOLD SHALL NOT RELIEVE THE OWNER OF COMPLYING WITH FEDERAL AND STATE LAWS PERTAINING TO THE PERFORMANCE OF ANNUAL ASSESSMENT WORK. NOTICES OF INTENTION TO HOLD FOR MILL SITES OR TUNNEL SITES NEED NOT BE COUNTY RECORDED. FOR MINING CLAIMS THE FORM FILED WITH BLM MUST BE IDENTICAL TO THE ONE THAT WAS OR WILL BE FILED WITH THE COUNTY.

Evidence of Annual Assessment Work or a Notice of Intention to Hold must be filed each calendar year following the calendar year in which the Claim/site was located.  
 ALL CLAIMS LISTED ON A SINGLE AFFIDAVIT MUST BE CONTIGUOUS.

1. State of ~~Arizona~~ <sup>Texas</sup>, County of Dallas ss:  
 2. I, (Name) Jael Norse, Adm. Dir. for Trust Adm. Services, Trustee  
 3. Reside at (Address) 43 Richardson Heights Village, Suite 112  
Richardson, Texas 75080

being duly sworn, deposes and says that he/she is a citizen of the United States, more than eighteen years of age, that all of the facts set forth in this affidavit/notice, subject to the provisions and penalties of 18 USC 1001 pertaining to the filing of false, fictitious, or fraudulent statements with the United States, are true and correct according to the best of my knowledge, information and belief.

4. Owner's Name and Address (If not shown in items 1-3 above) CHECK HERE IF THIS IS A CHANGE OF ADDRESS   
Lode Mining Claims Co.  
43 Richardson Heights Village, Suite 112  
Richardson, Texas 75080


5. That I am personally acquainted with the mining claim(s). The work and improvements were made by and at the expense of the owner(s) of said claim(s). Said contiguous group of claims, listed on the reverse side of this document, are situated in the Troy Mining District, Gila/Pinal County, Arizona.

6. That between the dates starting at 12 o'clock noon on September 1, 1994 and ending at 12 o'clock noon on September 1, 1995 at least \$ 1,000.00 dollars worth of work and improvements were done and performed upon said claim(s) or upon one or more of a contiguous group of claims for the benefit of all, or wholly or partly outside of a contiguous group of claims for the benefit of all, not including location work.

7. That the following persons were employed to perform the work and improvements described herein: Oro De Nevada Incorporated

8. That the work and improvements performed were: Road maintenance

9. Dated 28 Dec 1995, Signature Jael Norse Ttee  
 SUBSCRIBED AND SWORN TO before me, a Notary Public, this 28 day of December 19 95  
 by John Carpenter  
 Notary Public, State of Texas  
 MY COMMISSION EXPIRES JUNE 28, 1997

For BLM Use Only  
 "Postmarked timely"  


This form is for the purpose of complying with the laws of the United States Department of the Interior, Bureau of Land Management and the State of Arizona pertaining to assessment work and/or a notice of intention to hold. 30 USC 28, 43 CFR 3833.2, ARS 27-208. Subject to Paperwork Reduction Act and Privacy Act statements available at the the BLM AZ State Office. The form is not copyrighted. It may be reproduced without restriction.

"Postmarked timely"

If the claims/sites have consecutive BLM #'s and are in the same Township, Range and Section(s) they may be listed as follows:

SAMPLE 1-10	AMC 19640-49	Dkt/Pg # 1025/1-10 (or) RECORDING #9106173-82	4N	20W	36
CLAIM/SITE NAME	SERIAL NUMBER	Dkt/Pg or Recording # of ORIGINAL LOCATION NOTICE	TWN SHP	RNG	SEC(S)
1. Barbarossa #1-4	AMC 259412-15 <sup>4</sup>	675/564-70	T3S	R15E	31
2. Barbarossa A	AMC 268075	699/53	T4S	R15E	6
3. Barbarossa B	AMC 268076	699/54	T4S	R14E, R15E	1, 6
4. Barbarossa C	AMC 268077	699/55	T4S	R14E	1
5. Barbarossa D-F	AMC 268078-80 <sup>3</sup>	1430/851-853	T4S	R14E	1
6.	AMC				
7.	AMC				
8.	AMC				
9.	AMC				
10.	AMC				
11.	AMC				
12.	AMC				
13.	AMC				
14.	AMC				
15.	AMC				
16.	AMC				
17.	AMC				
18.	AMC				
19.	AMC				
20.	AMC				
21.	AMC				
22.	AMC				
23.	AMC				
24.	AMC				
25.	AMC				
26.	AMC				
27.	AMC				
28.	AMC				
29.	AMC				
30.	AMC				

FILE WITH: Bureau of Land Management, 3707 North 7th Street, P.O. Box 16563, Phoenix, Arizona 85011 and the respective county recorder, ON OR BEFORE DECEMBER 30th (NOT THE 31st) BLM REQUIRES A \$5.00 NONREFUNDABLE SERVICE CHARGE FOR EACH MINING CLAIM, MILL SITE OR TUNNEL SITE. ANNUAL FILINGS THAT ARE NOT ACCOMPANIED BY PROPER SERVICES CHARGES WILL BE RETURNED WITHOUT FURTHER ACTION BY BLM.

RECEIVED  
BUREAU OF  
LAND MANAGEMENT  
AZ-3850 (July 1992)  
JAN 0 1 45 PM '95  
ARIZONA  
STATE OFFICE  
PHOENIX, ARIZONA

Return Document To:

For BLM Use Only

J.W. Carpenter, Trustee  
Dripping Spgs. Min. & Dev. Co.  
c/o 13410 Preston Rd. #133  
Dallas, Texas 75240

**AFFIDAVIT OF PERFORMANCE OF ANNUAL WORK**

Also fill in ITEMS 1 through 9 and the reverse side of this document.

CHECK  
ONE

**NOTICE OF INTENTION TO HOLD**

I intend to hold the claim(s)/site(s) listed on the reverse side of this document for the calendar year 19\_\_\_\_. Also fill in ITEMS 1 through 4 and ITEM 9.

NOTICES OF INTENTION TO HOLD ARE FOR MILL SITES AND TUNNEL SITES OR FOR MINING CLAIMS WHEN ASSESSMENT WORK HAS NOT BEEN DONE, REGARDLESS OF WHETHER THE ANNUAL ASSESSMENT HAS BEEN SUSPENDED, DEFERRED, OR NOT YET ACCRUED. THE FILING OF A NOTICE OF INTENTION TO HOLD SHALL NOT RELIEVE THE OWNER OF COMPLYING WITH FEDERAL AND STATE LAWS PERTAINING TO THE PERFORMANCE OF ANNUAL ASSESSMENT WORK. NOTICES OF INTENTION TO HOLD FOR MILL SITES OR TUNNEL SITES NEED NOT BE COUNTY RECORDED. FOR MINING CLAIMS THE FORM FILED WITH BLM MUST BE IDENTICAL TO THE ONE THAT WAS OR WILL BE FILED WITH THE COUNTY.

Evidence of Annual Assessment Work or a Notice of Intention to Hold must be filed each calendar year following the calendar year in which the Claim/site was located.  
ALL CLAIMS LISTED ON A SINGLE AFFIDAVIT MUST BE CONTIGUOUS.

1. State of Texas, County of Dallas ss:  
2. I, (Name) J.W. Carpenter, trustee for Dripping Spgs. Min. & Dev. Co.  
3. Reside at (Address) 13410 Preston Rd. #133  
City Dallas, County Dallas, State Texas, Zip 75240

being duly sworn, deposes and says that he/she is a citizen of the United States, more than eighteen years of age, that all of the facts set forth in this affidavit/notice, subject to the provisions and penalties of 18 USC 1001 pertaining to the filing of false, fictitious, or fraudulent statements with the United States, are true and correct according to the best of my knowledge, information and belief.

4. Owner's Name and Address (If not shown in items 1-3 above) CHECK HERE IF THIS IS A CHANGE OF ADDRESS   
Dripping Springs Mining & Development Company  
13410 Preston Rd. #133  
Dallas, Texas 75240

5. That I am personally acquainted with the mining claim(s). The work and improvements were made by and at the expense of the owner(s) of said claim(s). Said contiguous group of claims, listed on the reverse side of this document, are situated in the Troy Mining District, Pinal County, Arizona.

6. That between the dates starting at 12 o'clock noon on September 1, 1994 and ending at 12 o'clock noon on September 1, 1995 at least \$ 1,000.00 dollars worth of work and improvements were done and performed upon said claim(s) or upon one or more of a contiguous group of claims for the benefit of all, or wholly or partly outside of a contiguous group of claims for the benefit of all, not including location work.

7. That the following persons were employed to perform the work and improvements described herein: Oro De Nevada Inc.

8. That the work and improvements performed were: road repair

9. Dated 12-28-95 Signature John W Carpenter, Trustee  
SUBSCRIBED AND SWORN TO before me, a Notary Public, this 28th day of December 1995  
by John W Carpenter  
Notary Public State of Texas  
MY COMMISSION EXPIRES June 28, 1997

10 For BLM Use Only  
"Postmarked timely"  
*[Handwritten signature]*

This form is for the purpose of complying with the laws of the United States Department of the Interior, Bureau of Land Management and the State of Arizona pertaining to assessment work and/or a notice of intention to hold. 30 USC 28, 43 CFR 3833.2, ARS 27-208. Subject to Paperwork Reduction Act and Privacy Act statements available at the the BLM AZ State Office. The form is not copyrighted. It may be reproduced without restriction.

"Postmarked timely"

If the claims/sites have consecutive BLM #'s and are in the same Township, Range and Section(s) they may be listed as follows:

SAMPLE 1-10      AMC 19640-49      Dkt/Pg # 1025/1-10 (or)  
RECORDING #9106173-82      4N      20W      36

CLAIM/SITE NAME	SERIAL NUMBER	Dkt/Pg or Recording # of ORIGINAL LOCATION NOTICE	TWN SHP	RNG	SEC(S)
1. Barbarossa G-I	AMC 268081-83 <sup>5</sup>	1430/854-56	T4S	R14E	1
2. Barbarossa J-L	AMC 268084-86 <sup>3</sup>	1430/857-59	T4S	R14E	1
3. Barbarossa W-Z	AMC 268097-100 <sup>4</sup>	1430/865-68	T4S	R14E	1
4.	AMC				
5.	AMC				
6.	AMC				
7.	AMC				
8.	AMC				
9.	AMC				
10.	AMC				
11.	AMC				
12.	AMC				
13.	AMC				
14.	AMC				
15.	AMC				
16.	AMC				
17.	AMC				
18.	AMC				
19.	MC				
20.	AMC				
21.	AMC				
22.	AMC				
23.	AMC				
24.	AMC				
25.	AMC				
26.	AMC				
27.	AMC				
28.	AMC				
29.	AMC				
30.	AMC				

FILE WITH: Bureau of Land Management, 3707 North 7th Street, P.O. Box 16563, Phoenix, Arizona 85011 and the respective county recorder, CN OR BEFORE DECEMBER 30th (NOT THE 31st) BLM REQUIRES A \$5.00 NONREFUNDABLE SERVICE CHARGE FOR EACH MINING CLAIM, MILL SITE OR TUNNEL SITE. ANNUAL FILINGS THAT ARE NOT ACCOMPANIED BY PROPER SERVICES CHARGES WILL BE RETURNED WITHOUT FURTHER ACTION BY BLM.



Form 1370-41  
(March 1984)

UNITED STATES  
DEPARTMENT OF THE INTERIOR  
BUREAU OF LAND MANAGEMENT

RECEIPT AND ACCOUNTING ADVICE

TC/AZ NO. 21901336

Subject: AFFIDAVITS OF ASSESSMENT WORK (56) 2 85 12 280.00

Applicant: TRUST ADMINISTRATION SVCS.  
43 RICHARDSON HTS VIL 112  
RICHARDSON, TEXAS 75080 SAME AS MO #357397521

Remitter:

Assignor:

LEASE MANAGEMENT DATA  NEW  UPDATE  PAYMENT

ORIGINAL SERIAL NO.	ASG.	TYPE	ST.	CTY.	FUND SYMBOL			ACRES/UNITS	RATE
AMC 260007, ET AL									

AMOUNT	ANV. DATE	EXP. DATE	BILL CYC.	S/C	DISTRICT	NEXT BILL	MISC. DATA	U of M	ACTUAL UNITS

ASSIGNMENT SERIAL NO.	ASG.	TYPE	ST.	CTY.	FUND SYMBOL			ACRES/UNITS	RATE

AMOUNT	ANV. DATE	EXP. DATE	BILL CYC.	S/C	DISTRICT	NEXT BILL	MISC. DATA	U of M	ACTUAL UNITS

APPLY REMITTANCE

ACTION	FUND SYMBOL	CTY.	AMOUNT
FILING FEE			
RENTAL			
UNEARNED			
REFUND			
TOTAL			
AMOUNT DUE			

Remarks:

BY:

DATE:

- Lease in Escrow?
- KGS?
- Auto Escalates?
- Auto Renew?

- Of Interest?
- Operating Rights?
- Operator
- Bond Filed?

FOR MMS USE ONLY

BILLEE		FOREST REFUGE
NUMBER		
OCS SECTION		
CODE		

**TRUST ADMINISTRATION SERVICES**  
43 Richardson Heights Village, Suite 112  
Richardson, Texas 75080

268063  
259412  
277715  
328707  
329006  
329009

Bureau of Land Management  
3707 N. 7th Street  
P.O. Box 16563  
Phoenix, Arizona 85011

December 28, 1995

Dear Sirs:

Enclosed please find an Affidavit of Performance of Annual Work for the following:

DSM Mining & Development Co.  
Dripping Springs Mining & Development Co.  
James E. McKee  
Steamboat Jack Mining Co.  
Barbarossa Mining Co.  
Lode Mining Claims Co.

as well as a \$280.00 money order for the associated filing fees. Please file them and return to the owners listed thereon.

Yours truly,

*Monte Philbrook*  
Monte Philbrook

c: file  
encl: as


RECEIVED  
BUREAU OF  
LAND MANAGEMENT  
JAN 0 1 46 PM '96  
ARIZONA  
STATE OFFICE  
PHOENIX, ARIZONA

"Postmarked timely"

ENTERED IN COMPUTER <sup>SR</sup>

JAN 2 4 1996

*JPS*



RECEIVED  
BUREAU OF LAND MANAGEMENT  
1 46 PM '96  
ARIZONA  
STATE OFFICE  
TUCSON, ARIZONA

Return Document To:  
Barbarossa Mining Co.  
Michael Lee, Trustee  
602 Nantucket Cr.  
Richardson, Texas 75080

For BLM Use Only

AZ-3850-1 (July 1992)


CHECK  
ONE

**AFFIDAVIT OF PERFORMANCE OF ANNUAL WORK**

Also fill in ITEMS 1 through 9 and the reverse side of this document.

**NOTICE OF INTENTION TO HOLD**

I intend to hold the claim(s)/site(s) listed on the reverse side of this document for the calendar year 19\_\_\_\_. Also fill in ITEMS 1 through 4 and ITEM 9.

NOTICES OF INTENTION TO HOLD ARE FOR MILL SITES AND TUNNEL SITES OR FOR MINING CLAIMS WHEN ASSESSMENT WORK HAS NOT BEEN DONE, REGARDLESS OF WHETHER THE ANNUAL ASSESSMENT HAS BEEN SUSPENDED, DEFERRED, OR NOT YET ACCRUED. THE FILING OF A NOTICE OF INTENTION TO HOLD SHALL NOT RELIEVE THE OWNER OF COMPLYING WITH FEDERAL AND STATE LAWS PERTAINING TO THE PERFORMANCE OF ANNUAL ASSESSMENT WORK. NOTICES OF INTENTION TO HOLD FOR MILL SITES OR TUNNEL SITES NEED NOT BE COUNTY RECORDED. FOR MINING CLAIMS THE FORM FILED WITH BLM MUST BE IDENTICAL TO THE ONE THAT WAS OR WILL BE FILED WITH THE COUNTY.

Evidence of Annual Assessment Work or a Notice of Intention to Hold must be filed each calendar year following the calendar year in which the Claim/site was located.  
ALL CLAIMS LISTED ON A SINGLE AFFIDAVIT MUST BE CONTIGUOUS.

1. State of ~~Arizona~~ <sup>Texas</sup>, County of Dallas ss:  
2. I, (Name) Michael Lee, trustee for Barbarossa Mining Co.  
3. Reside at (Address) 602 Nantucket Cr.  
City Richardson, County Dallas, State Texas, Zip 75080

being duly sworn, deposes and says that he/she is a citizen of the United States, more than eighteen years of age, that all of the facts set forth in this affidavit/notice, subject to the provisions and penalties of 18 USC 1001 pertaining to filing of false, fictitious, or fraudulent statements with the United States, are true and correct according to the best of my information and belief.

4. Owner's Name and Address (If not shown in items 1-3 above) CHECK HERE  
Barbarossa Mining Company  
602 Nantucket Cr.  
Richardson, Texas 75080

*BARBAROSSA  
Qualified for  
26 use*

ASSESS

5. That I am personally acquainted with the mining claim(s). The work and owner(s) of said claim(s). Said contiguous group of claims, listed on this document, are situated in the Troy Mining District, Gila County, Arizona.

6. That between the dates starting at 12 o'clock noon on September 1, 1994 and ending at 12 o'clock noon on September 1, 1995 at least \$ 1,000.00 dollars worth of work and improvements were done and performed upon said claim(s) or upon one or more of a contiguous group of claims for the benefit of all, or wholly or partly outside of a contiguous group of claims for the benefit of all, not including location work.

7. That the following persons were employed to perform the work and improvements described herein: Oro De Nevada Inc.

8. That the work and improvements performed were: road repair

9. Dated December 28, 1995 Signature Michael Lee, trustee  
SUBSCRIBED AND SWORN TO before me a Notary Public, this 28 day of December 19 95  
by [Signature]  
Notary Public State of Texas  
MY COMMISSION EXPIRES June 28, 1997

This form is for the purpose of complying with the laws of the United States Department of the Interior, Bureau of Land Management and the State of Arizona pertaining to assessment work and/or a notice of intention to hold. 30 USC 28, 43 CFR 3833.2, ARS 27-208. Subject to Paperwork Reduction Act and Privacy Act statements available at the the BLM AZ State Office. The form is not copyrighted. It may be reproduced without restriction.

For BLM Use Only  
"Postmarked timely"  
*[Signature]*

If the claims/sites have consecutive BLM #'s and are in the same Township, Range and Section(s) they may be listed as follows:

CLAIM/SITE NAME	SERIAL NUMBER	Dkt/Pg or Recording # of ORIGINAL LOCATION NOTICE	TWN SHP	RNG	SEC(S)
SAMPLE 1-10	AMC 19640-49	Dkt/Pg # 1025/1-10 (or) RECORDING #9106173-82	4N	20W	36
1. DSM #11-12	AMC 268073-74	699/66-67	T2S	R14E	25
2. Barbarossa #5-10	AMC 259416-21	675/572-82	T3S	R15E	31
3. Barbarossa #11-12	AMC 277715-16	721/508-509	T3S	R15E	31
4.	AMC				
5.	AMC				
6.	AMC				
7.	AMC				
8.	AMC				
9.	AMC				
10.	AMC				
11.	AMC				
12.	AMC				
13.	AMC				
14.	AMC				
15.	AMC				
16.	AMC				
17.	AMC				
18.	AMC				
19.	AMC				
20.	AMC				
21.	AMC				
22.	AMC				
23.	AMC				
24.	AMC				
25.	AMC				
26.	AMC				
27.	AMC				
28.	AMC				
29.	AMC				
30.	AMC				

FILE WITH: Bureau of Land Management, 3707 North 7th Street, P.O. Box 16563, Phoenix, Arizona 85011 and the respective county recorder, ON OR BEFORE DECEMBER 30th (NOT THE 31st) BLM REQUIRES A \$5.00 NONREFUNDABLE SERVICE CHARGE FOR EACH MINING CLAIM, MILL SITE OR TUNNEL SITE. ANNUAL FILINGS THAT ARE NOT ACCOMPANIED BY PROPER SERVICES CHARGES WILL BE RETURNED WITHOUT FURTHER ACTION BY BLM.



RECEIVED  
BUREAU OF  
LAND MANAGEMENT

JUN 8 1 46 PM '95

ARIZONA  
STATE OFFICE  
PHOENIX, ARIZONA

Return Document To:

For BLM Use Only

AZ-3850-1 (July 1992)

~~Steamboat Jack Min. Co.  
Richard Brand, Trustee  
Rt. 1, Box 368W  
Sanger, Texas 76266~~


CHECK  
ONE

**AFFIDAVIT OF PERFORMANCE OF ANNUAL WORK**

Also fill in ITEMS 1 though 9 and the reverse side of this document.

**NOTICE OF INTENTION TO HOLD**

I intend to hold the claim(s)/site(s) listed on the reverse side of this document for the calendar year 19\_\_\_. Also fill in ITEMS 1 through 4 and ITEM 9.

NOTICES OF INTENTION TO HOLD ARE FOR MILL SITES AND TUNNEL SITES OR FOR MINING CLAIMS WHEN ASSESSMENT WORK HAS NOT BEEN DONE, REGARDLESS OF WHETHER THE ANNUAL ASSESSMENT HAS BEEN SUSPENDED, DEFERRED, OR NOT YET ACCRUED. THE FILING OF A NOTICE OF INTENTION TO HOLD SHALL NOT RELIEVE THE OWNER OF COMPLYING WITH FEDERAL AND STATE LAWS PERTAINING TO THE PERFORMANCE OF ANNUAL ASSESSMENT WORK. NOTICES OF INTENTION TO HOLD FOR MILL SITES OR TUNNEL SITES NEED NOT BE COUNTY RECORDED. FOR MINING CLAIMS THE FORM FILED WITH BLM MUST BE IDENTICAL TO THE ONE THAT WAS OR WILL BE FILED WITH THE COUNTY.

Evidence of Annual Assessment Work or a Notice of Intention to Hold must be filed each calendar year following the calendar year in which the Claim/site was located.  
ALL CLAIMS LISTED ON A SINGLE AFFIDAVIT MUST BE CONTIGUOUS.

1. State of ~~Arizona~~ <sup>Texas</sup>, County of Denton ss:  
2. I, (Name) Richard Brand, trustee for Steamboat Jack Min. Co.  
3. Reside at (Address) Rt. 1, Box 368W  
Sanger City, Denton County, Texas State, 76266 Zip

4. Owner's Name and Address (If not shown in items 1-3 above) CHECK HERE IF THIS IS A CHANGE OF ADDRESS   
Steamboat Jack Mining Company  
Rt. 1, Box 368W  
Sanger, Texas 76266

5. That I am personally acquainted with the mining claim(s). The work and improvements were made by and at the expense of the owner(s) of said claim(s). Said contiguous group of claims, listed on the reverse side of this document, are situated in the Troy Mining District, Pinal County, Arizona.

6. That between the dates starting at 12 o'clock noon on September 1, 1994 and ending at 12 o'clock noon on September 1, 1995 at least \$ 1,000.00 dollars worth of work and improvements were done and performed upon said claim(s) or upon one or more of a contiguous group of claims for the benefit of all, or wholly or partly outside of a contiguous group of claims for the benefit of all, not including location work.

7. That the following persons were employed to perform the work and improvements described herein: Oro De Nevada Inc.

8. That the work and improvements performed were: Road maintenance

9. Dated 12-28-95 Signature Richard Brand  
SUBSCRIBED AND SWORN TO before me, a Notary Public, this 28 day of December 19 95  
by John A. [Signature]  
Notary Public State of Texas  
MY COMMISSION EXPIRES June 28, 1999

For BLM Use Only  
"Postmarked timely"  
[Signature]

This form is for the purpose of complying with the laws of the United States Department of the Interior, Bureau of Land Management and the State of Arizona pertaining to assessment work and/or a notice of intention to hold. 30 USC 28, 43 CFR 3833.2, ARS 27-208. Subject to Paperwork Reduction Act and Privacy Act statements available at the the BLM AZ State Office. The form is not copyrighted. It may be reproduced without restriction.

If the claims/sites have consecutive BLM #'s and are in the same Township, Range and Section(s) they may be listed as follows:

SAMPLE 1-10	AMC 19640-49	Dkt/Pg # 1025/1-10 (or) RECORDING #9106173-82	4N	20W	36
CLAIM/SITE NAME	SERIAL NUMBER	Dkt/Pg or Recording # of ORIGINAL LOCATION NOTICE	TWN SHP	RNG	SEC(S)
1. Barbarossa M	AMC268087	1430/860	T4S	R14E	12
2. Barbarossa N-0	AMC268088-89	1430/861-62	T4S	R14E	12, 13
3. Barbarossa P-Q	AMC268090-91	1430/863-64	T4S	R14E	13
4. Barbarossa R-V	AMC268092-96	1446/823-827	T4S	R14E	13
5.	AMC				
6.	AMC				
7.	AMC				
8.	AMC				
9.	AMC				
10.	AMC				
11.	AMC				
12.	AMC				
13.	AMC				
14.	AMC				
15.	AMC				
16.	AMC				
17.	AMC				
18.	AMC				
19.	AMC				
20.	AMC				
21.	AMC				
22.	AMC				
23.	AMC				
24.	AMC				
25.	AMC				
26.	AMC				
27.	AMC				
28.	AMC				
29.	AMC				
30.	AMC				

FILE WITH: Bureau of Land Management, 3707 North 7th Street, P.O. Box 16563, Phoenix, Arizona 85011 and the respective county recorder, ON OR BEFORE DECEMBER 30th (NOT THE 31st) BLM REQUIRES A \$5.00 NONREFUNDABLE SERVICE CHARGE FOR EACH MINING CLAIM, MILL SITE OR TUNNEL SITE. ANNUAL FILINGS THAT ARE NOT ACCOMPANIED BY PROPER SERVICES CHARGES WILL BE RETURNED WITHOUT FURTHER ACTION BY BLM.

RECEIVED  
BUREAU OF  
LAND MANAGEMENT  
JAN 8 1 45 PM '96

ARIZONA  
STATE OFFICE  
PHOENIX, ARIZONA

Return Document To:  
James E. McKee  
P.O. Box 561544  
Dallas, Texas 75356

For BLM Use Only

AZ-3850-1 (July 1992)


**AFFIDAVIT OF PERFORMANCE OF ANNUAL WORK**

Also fill in ITEMS 1 though 9 and the reverse side of this document.

CHECK  
ONE

**NOTICE OF INTENTION TO HOLD**

I intend to hold the claim(s)/site(s) listed on the reverse side of this document for the calendar year 19\_\_\_\_. Also fill in ITEMS 1 through 4 and ITEM 9.

NOTICES OF INTENTION TO HOLD ARE FOR MILL SITES AND TUNNEL SITES OR FOR MINING CLAIMS WHEN ASSESSMENT WORK HAS NOT BEEN DONE, REGARDLESS OF WHETHER THE ANNUAL ASSESSMENT HAS BEEN SUSPENDED, DEFERRED, OR NOT YET ACCRUED. THE FILING OF A NOTICE OF INTENTION TO HOLD SHALL NOT RELIEVE THE OWNER OF COMPLYING WITH FEDERAL AND STATE LAWS PERTAINING TO THE PERFORMANCE OF ANNUAL ASSESSMENT WORK. NOTICES OF INTENTION TO HOLD FOR MILL SITES OR TUNNEL SITES NEED NOT BE COUNTY RECORDED. FOR MINING CLAIMS THE FORM FILED WITH BLM MUST BE IDENTICAL TO THE ONE THAT WAS OR WILL BE FILED WITH THE COUNTY.

Evidence of Annual Assessment Work or a Notice of Intention to Hold must be filed each calendar year following the calendar year in which the Claim/site was located.  
ALL CLAIMS LISTED ON A SINGLE AFFIDAVIT MUST BE CONTIGUOUS.

1. State of ~~Arizona~~ <sup>Texas</sup> County of Dallas ss:  
2. I, (Name) James E. McKee  
3. Reside at (Address) 2942 Redbird Lane  
Grapevine City, Tarrant County, Texas State, Zip 76051  
being duly sworn, deposes and says that he/she is a citizen of the United States, more than eighteen years of age, that all of the facts set forth in this affidavit/notice, subject to the provisions and penalties of 18 USC 1001 pertaining to the filing of false, fictitious, or fraudulent statements with the United States, are true and correct according to the best of my knowledge, information and belief.

4. Owner's Name and Address (If not shown in items 1-3 above) CHECK HERE IF THIS IS A CHANGE OF ADDRESS   
same

5. That I am personally acquainted with the mining claim(s). The work and improvements were made by and at the expense of the owner(s) of said claim(s). Said contiguous group of claims, listed on the reverse side of this document, are situated in the Troy Mining District, Gila County, Arizona.

6. That between the dates starting at 12 o'clock noon on September 1, 1994 and ending at 12 o'clock noon on September 1, 1995 at least \$ 600.00 dollars worth of work and improvements were done and performed upon said claim(s) or upon one or more of a contiguous group of claims for the benefit of all, or wholly or partly outside of a contiguous group of claims for the benefit of all, not including location work.

7. That the following persons were employed to perform the work and improvements described herein: Cactus Enterprises

8. That the work and improvements performed were: Road repair

9. Dated 30 Dec 1995 Signature [Signature]  
SUBSCRIBED AND SWORN TO before me, a Notary Public, this 20th day of DECEMBER 19 95  
by [Signature]  
Notary Public for the State of Texas  
MY COMMISSION EXPIRES June 28, 1997

For BLM Use Only  
"Postmarked timely"  
[Signature]

This form is for the purpose of complying with the laws of the United States Department of the Interior, Bureau of Land Management and the State of Arizona pertaining to assessment work and/or a notice of intention to hold. 30 USC 28, 43 CFR 3833.2, ARS 27-208. Subject to Paperwork Reduction Act and Privacy Act statements available at the the BLM AZ State Office. The form is not copyrighted. It may be reproduced without restriction.

If the claims/sites have consecutive BLM #'s and are in the same Township, Range and Section(s) they may be listed as follows:

CLAIM/SITE NAME	SERIAL NUMBER	Dkt/Pg or Recording # of ORIGINAL LOCATION NOTICE	TWN SHP	RNG	SEC(S)
SAMPLE 1-10	AMC 19640-49	Dkt/Pg # 1025/1-10 (or) RECORDING #9106173-82	4N	20W	36
1. Black Hole #1-#3	AMC 328707-09	94659781-83	T3S	R15E	30,31
2. Black Hole #4-#5	AMC 329006-07	94659784-85	T3S	R15E	31
3. Jessie #2	AMC 329009				
4.	AMC				
5.	AMC				
6.	AMC				
7.	AMC				
8.	AMC				
9.	AMC				
10.	AMC				
11.	AMC				
12.	AMC				
13.	AMC				
14.	AMC				
15.	AMC				
16.	AMC				
17.	AMC				
18.	AMC				
19.	AMC				
20.	AMC				
21.	AMC				
22.	AMC				
23.	AMC				
24.	AMC				
25.	AMC				
26.	AMC				
27.	AMC				
28.	AMC				
29.	AMC				
30.	AMC				

FILE WITH: Bureau of Land Management, 3707 North 7th Street, P.O. Box 16563, Phoenix, Arizona 85011 and the respective county recorder, ON OR BEFORE DECEMBER 30th (NOT THE 31st) BLM REQUIRES A \$5.00 NONREFUNDABLE SERVICE CHARGE FOR EACH MINING CLAIM, MILL SITE OR TUNNEL SITE. ANNUAL FILINGS THAT ARE NOT ACCOMPANIED BY PROPER SERVICES CHARGES WILL BE RETURNED WITHOUT FURTHER ACTION BY BLM.



RECEIVED  
BUREAU OF  
LAND MANAGEMENT  
JAN 0 1 46 PM '96  
ARIZONA  
STATE OFFICE  
PHOENIX, ARIZONA

Return Documents To:  
Jon A. Stieben, Trustee  
DSM Mining & Dev. Co.  
P.O. Box 1716  
Grapevine, Texas 76051

For BLM Use Only

AZ-3850-1 (July 1992)


CHECK  
ONE

**AFFIDAVIT OF PERFORMANCE OF ANNUAL WORK**

Also fill in ITEMS 1 through 9 and the reverse side of this document.

**NOTICE OF INTENTION TO HOLD**

I intend to hold the claim(s)/site(s) listed on the reverse side of this document for the calendar year 19\_\_\_\_. Also fill in ITEMS 1 through 4 and ITEM 9.

NOTICES OF INTENTION TO HOLD ARE FOR MILL SITES AND TUNNEL SITES OR FOR MINING CLAIMS WHEN ASSESSMENT WORK HAS NOT BEEN DONE, REGARDLESS OF WHETHER THE ANNUAL ASSESSMENT HAS BEEN SUSPENDED, DEFERRED, OR NOT YET ACCRUED. THE FILING OF A NOTICE OF INTENTION TO HOLD SHALL NOT RELIEVE THE OWNER OF COMPLYING WITH FEDERAL AND STATE LAWS PERTAINING TO THE PERFORMANCE OF ANNUAL ASSESSMENT WORK. NOTICES OF INTENTION TO HOLD FOR MILL SITES OR TUNNEL SITES NEED NOT BE COUNTY RECORDED. FOR MINING CLAIMS THE FORM FILED WITH BLM MUST BE IDENTICAL TO THE ONE THAT WAS OR WILL BE FILED WITH THE COUNTY.

Evidence of Annual Assessment Work or a Notice of Intention to Hold must be filed each calendar year following the calendar year in which the Claim/site was located.  
ALL CLAIMS LISTED ON A SINGLE AFFIDAVIT MUST BE CONTIGUOUS.

Texas

1. State of ~~Arizona~~ County of Tarrant ss:
2. I, (Name) Jon A. Stieben, Trustee for DSM Mining & Development Company
3. Reside at (Address) 2731 Kinberly Dr.  
City Grapevine, County Tarrant, State Texas, Zip 76051

being duly sworn, deposes and says that he/she is a citizen of the United States, more than eighteen years of age, that all of the facts set forth in this affidavit/notice, subject to the provisions and penalties of 18 USC 1001 pertaining to the filing of false, fictitious, or fraudulent statements with the United States, are true and correct according to the best of my knowledge, information and belief.

4. Owner's Name and Address (If not shown in items 1-3 above) CHECK HERE IF THIS IS A CHANGE OF ADDRESS   
DSM Mining & Development Company  
P.O. Box 1716  
Grapevine, Texas 76051

5. That I am personally acquainted with the mining claim(s). The work and improvements were made by and at the expense of the owner(s) of said claim(s). Said contiguous group of claims, listed on the reverse side of this document, are situated in the Troy Mining District, Gila County, Arizona.

6. That between the dates starting at 12 o'clock noon on September 1, 1994 and ending at 12 o'clock noon on September 1, 1995 at least \$ 1,000.00 dollars worth of work and improvements were done and performed upon said claim(s) or upon one or more of a contiguous group of claims for the benefit of all, or wholly or partly outside of a contiguous group of claims for the benefit of all, not including location work.

7. That the following persons were employed to perform the work and improvements described herein: Cactus Enterprises

8. That the work and improvements performed were: Road maintenance

9. Dated 12-30-95 Signature Kristi Bingham Jon A. Stieben Trustee  
SUBSCRIBED AND SWORN TO before me, a Notary Public, this 30 day of December 19 95  
by Jon A. Stieben  
Notary Public State of Texas  
MY COMMISSION EXPIRES 7-23-97

For BLM Use Only  
"Postmarked timely"  
10

This form is for the purpose of complying with the laws of the United States Department of the Interior, Bureau of Land Management and the State of Arizona pertaining to assessment work and/or a notice of intention to hold. 30 USC 28, 43 CFR 3833.2, ARS 27-208. Subject to Paperwork Reduction Act and Privacy Act statements available at the the BLM AZ State Office. The form is not copyrighted. It may be reproduced without restriction.



If the claims/sites have consecutive BLM #'s and are in the same Township, Range and Section(s) they may be listed as follows:

SAMPLE 1-10      AMC 19640-49      Dkt/Pg # 1025/1-10 (or)  
RECORDING #9106173-82      4N      20W      36

CLAIM/SITE NAME	SERIAL NUMBER	Dkt/Pg or Recording # of ORIGINAL LOCATION NOTICE	TWN SHP	RNG	SEC(S)
1. DSM #1-2	AMC 268063-64	699/56-57	T3S	R14E	25
2. DSM #3-5	AMC 268065-67	699/58-60	T3S	R15E	30, 31
3. DSM #6-10	AMC 268068-72	699/61-65	T3S	R15E	30
4.	AMC				
5.	AMC				
6.	AMC				
7.	AMC				
8.	AMC				
9.	AMC				
10.	AMC				
11.	AMC				
12.	AMC				
13.	AMC				
14.	AMC				
15.	AMC				
16.	AMC				
17.	AMC				
18.	AMC				
19.	AMC				
20.	AMC				
21.	AMC				
22.	AMC				
23.	AMC				
24.	AMC				
25.	AMC				
26.	AMC				
27.	AMC				
28.	AMC				
29.	AMC				
30.	AMC				

FILE WITH: Bureau of Land Management, 3707 North 7th Street, P.O. Box 16563, Phoenix, Arizona 85011 and the respective county recorder, ON OR BEFORE DECEMBER 30th (NOT THE 31st) BLM REQUIRES A \$5.00 NONREFUNDABLE SERVICE CHARGE FOR EACH MINING CLAIM, MILL SITE OR TUNNEL SITE. ANNUAL FILINGS THAT ARE NOT ACCOMPANIED BY PROPER SERVICES CHARGES WILL BE RETURNED WITHOUT FURTHER ACTION BY BLM.

MAINTENANCE FEE PAYMENT WAIVER CERTIFICATION

This small miner waiver is filed to hold the claims/sites listed below for the assessment year beginning at noon on the first September 1 following the initial filing of this form with BLM.

undersigned owner(s) of the mining claims/sites listed below hereby certify under penalty of 18 U.S.C. 1001 and 43 U.S.C. 1212 that:

I/We control, or will control, ten or fewer mining claims/sites located and maintained on Federal land in the United States of America on the August 31 that is one day before the beginning of the assessment year indicated in line one above.

I/We have/will performed/perform assessment work upon the claims listed below for the current assessment year as of the August 31 indicated in line three above. This work meets the requirements of the General Mining Law of 1872, as amended; the Act of August 10, 1993; and the regulations at 43 CFR 3833 and 3850. Such work will be described on our affidavit of labor.

259412  
268063

The mining claims and sites for which the above waiver from payment of the maintenance fees is made are:

CLAIM NAME	BLM RECORDATION SERIAL NUMBER
1. Barbarossa #1	AMC #259412
2. Barbarossa #2	AMC #259413
3. Barbarossa #3	AMC #259414
4. Barbarossa #4	AMC #259415
5. Barbarossa A	AMC #268075
6. Barbarossa B	AMC #268076
7. Barbarossa C	AMC #268077
Barbarossa D	AMC #268078
9. Barbarossa E	AMC #268079
10. Barbarossa F	AMC #268080

All owner(s) of the above mining claims and sites are filing for this waiver.

I/We understand and acknowledge that pursuant to 43 U.S.C. 1212 and 18 U.S.C. 1001, the filing of a false, fictitious, or fraudulent document with the Bureau of Land Management may result in a fine of up to \$10,000, a prison term not to exceed five years, or both.

Lode Mining Claims Co.  
by: Perry Litton, Trustee  
(Owner's Name - Please Print)

Lode Mining Claims Co.  
by: *Perry Litton*, Trustee  
(Owner's Signature)

c/o 1301 W. Hwy. 407 #201 LB242  
(Street or P.O. Box)

Lewisville, Texas 75067  
(City) (State) (Zip Code)

(Owner's Name - Please Print)

(Owner's Signature)

(Street or P.O. Box)

(City) (State) (Zip Code)

(Owner's Name - Please Print)

(Owner's Signature)

(Street or P.O. Box)

(City) (State) (Zip Code)

(Owner's Name - Please Print)

(Owner's Signature)

(Street or P.O. Box)

(City) (State) (Zip Code)

ENTERED IN COMPUTER  
9-11-95

(Owner's Name - Please Print)	(Owner's Signature)		
(Street or P.O. Box)	(City)	(State)	(Zip Code)
(Owner's Name - Please Print)	(Owner's Signature)		
(Street or P.O. Box)	(City)	(State)	(Zip Code)
(Owner's Name - Please Print)	(Owner's Signature)		
(Street or P.O. Box)	(City)	(State)	(Zip Code)
(Owner's Name - Please Print)	(Owner's Signature)		
(Street or P.O. Box)	(City)	(State)	(Zip Code)

**INSTRUCTIONS**

1. This certification of waiver from payment of maintenance fees is made under the provisions of the Act of August 10, 1993 (107 Stat. 312 [1993]), and §1744 of Title 43 and §28-28k of Title 30 of the United States Code; and the regulations thereunder (43 CFR 3833 and 3850).
2. This waiver must be filed in advance of the assessment year for which a waiver is sought, but in no event be filed later than the August 31st preceding the assessment year for which the waiver is sought.
3. You must still record your affidavit of assessment work for claims listed and/or Notices of Intention to Hold for any sites listed with the BLM by each member 30th, and the local recording office under State law, as in the past.
4. This waiver must be filed in the BLM State Office where the mining claims are recorded.
5. If the claims and sites are located in more than one State, a separate waiver form must be filed in each State in which they are held. The total number of claims and sites listed on separate waiver forms cannot exceed ten.
6. All claim names and Bureau of Land Management (BLM) serial numbers must be listed for all mining claims and sites for which a waiver is sought.
7. All owners and their addresses must be listed.
8. This waiver form must be signed by all of the owners or their designated agent. If an agent is designated, a statement appointing the agent, must be submitted with this certification, if a designation of agent is not currently on file with the BLM State office where your claims and sites are recorded.
9. Mining claims and sites held by a husband and wife, either jointly or individually, or their children under the age of discretion, shall be counted towards the 10 claim limit. Mining claims and sites held in co-ownership, or by an association of locators, by a partnership, or by a corporation shall be counted towards the 10 claim limit for claimants that have an interest in these entities.
10. Failure to pay the maintenance fee or meet the requirements for waiver from payment of the maintenance fee by any August 31st deadline for the following assessment year shall cause the mining claims and sites to be declared null and void.

**NOTICE**

The Privacy Act of 1974 and the regulation in 43 CFR 2.48(d) provide that you be furnished the following information in connection with the information required by this certification of exemption from rental fees form.

**AUTHORITY:** 30 U.S.C. 28-28e; 43 U.S.C. 1201, 1740, and 1744; and the Act of August 10, 1993 (107 Stat. 312); 43 CFR 3833 and 3850.

**PRINCIPLE PURPOSE:** This information is to be used to verify that the owner(s) of a mining claim has complied with the Act of August 10, 1993 (107 Stat. 312), and is entitled to perform assessment work in lieu of paying the maintenance fee for the mining claims listed on this form.

**ROUTINE USE:** (1) Adjudication of the claimant(s) certification of waiver from paying the maintenance fee otherwise required by the Act of August 10, 1993 (107 Stat. 312). (2) Disclosure may be made to appropriate Federal agencies when location is made within the agency's geographic area of responsibility. (3) Information from the record and/or the record will be transferred to the appropriate Federal, State, or local agency, or a member of the public in response to a specific request for pertinent information. (4) Information may also be provided to the

Department of Justice or in a proceeding before a court or adjudicative body; or to Federal, State, local or foreign agencies when needed for enforcement of civil or criminal codes or applicable regulations concerning title rights upon the public land.

**EFFECT OF NOT PROVIDING INFORMATION:** Disclosure of this information is required by the Act of August 10, 1993 (107 Stat. 312) and 43 CFR 3833 for those owner(s) wishing to take the small miners waiver allowed under 43 CFR 3833 and 3850. Failure to supply the information required in this form to support the owner(s) certification of waiver from payment of the otherwise required maintenance fees will result in the waiver being disallowed and the mining claims declared null and void by the Bureau of Land Management (BLM).

The Paperwork Reduction Act of 1980 (44 U.S.C. 3501, et seq.) requires us to tell you that:

This information is being collected to allow the BLM to determine if you qualify for a waiver from the payment of \$100 per mining claim maintenance fee established by the Act of August 10, 1993 (107 Stat. 312) and the implementing regulations at 43 CFR 3833 and 3850. A response to this request is required in accordance with the statute (107 Stat. 312) to retain your benefit.

**BURDEN HOURS STATEMENT**

Public reporting burden for this form is estimated to average 5 minutes per response, including time to review instructions, gathering and maintaining data, and completing and reviewing the form. Direct comments regarding this burden

or any other aspect of this form, to the Department of the Interior, Bureau of Land Management, Information Collection Clearance Officer (871), 1601 M Street, N.W., Washington, D.C. 20240; and the Office of Management and Paperwork Reduction Project (1004-0114), Washington, D.C. 20503.

**FOR OFFICIAL USE ONLY**

RECEIVED  
 BLM AZ STATE OFFICE  
 AUG 31 '95  
 9:00 A.M.  
 PHOENIX, ARIZONA



439

MAINTENANCE FEE PAYMENT WAIVER CERTIFICATION

This small miner waiver is filed to hold the claims/sites listed below for the assessment year beginning at noon on the first September 1 following the official filing of this form with BLM.

The undersigned owner(s) of the mining claims/sites listed below hereby certify under penalty of 18 U.S.C. 1001 and 43 U.S.C. 1212 that:

I/We control, or will control, ten or fewer mining claims/sites located and maintained on Federal land in the United States of America on the August 31 that is one day before the beginning of the assessment year indicated in line one above.

I/We have/will performed/perform assessment work upon the claims listed below for the current assessment year as of the August 31 indicated in line three above. This work meets the requirements of the General Mining Law of 1872, as amended; the Act of August 10, 1993; and the regulations at 43 CFR 3833 and 3850. Such work will be described on our affidavit of labor.

268063  
259412

The mining claims and sites for which the above waiver from payment of the maintenance fees is made are:

CLAIM NAME	BLM RECORDATION SERIAL NUMBER
1. DSM #11	AMC #268073
2. DSM #12	AMC #268074
3. Barbarossa #5	AMC #259416
4. Barbarossa #6	AMC #259417
5. Barbarossa #7	AMC #259418
6. Barbarossa #8	AMC #259419
7. Barbarossa #9	AMC #259420
8. Barbarossa #10	AMC #259421
9. Barbarossa #11	AMC #277715
10. Barbarossa #12	AMC #277716

All owner(s) of the above mining claims and sites are filing for this waiver.

I/We understand and acknowledge that pursuant to 43 U.S.C. 1212 and 18 U.S.C. 1001, the filing of a false, fictitious, or fraudulent document with the Bureau of Land Management may result in a fine of up to \$10,000, a prison term not to exceed five years, or both.

Barbarossa Mining Co.

Barbarossa Mining Co.

by: Michael Lee, Trustee

by: Michael Lee, Trustee

(Owner's Name - Please Print)

(Owner's Signature)

602 Nantucket Co.

Richardson,

Texas

75080

(Street or P.O. Box)

(City)

(State)

(Zip Code)

(Owner's Name - Please Print)

(Owner's Signature)

(Street or P.O. Box)

(City)

(State)

(Zip Code)

ENTERED IN COMPUTER

9-11-95

(Owner's Name - Please Print)

(Owner's Signature)

(Street or P.O. Box)

(City)

(State)

(Zip Code)

(Owner's Name - Please Print)

(Owner's Signature)

(Street or P.O. Box)

(City)

(State)

(Zip Code)

(Continued on reverse)

(Owner's Name - Please Print)

(Owner's Signature)

(Street or P.O. Box)

(City)

(State)

(Zip Code)

(Owner's Name - Please Print)

(Owner's Signature)

(Street or P.O. Box)

(City)

(State)

(Zip Code)

(Owner's Name - Please Print)

(Owner's Signature)

(Street or P.O. Box)

(City)

(State)

(Zip Code)

(Owner's Name - Please Print)

(Owner's Signature)

(Street or P.O. Box)

(City)

(State)

(Zip Code)

**INSTRUCTIONS**

1. This certification of waiver from payment of maintenance fees is made under the provisions of the Act of August 10, 1993 (107 Stat. 312 [1993]), and §1744 of Title 43 and §28-28k of Title 30 of the United States Code; and the regulations thereunder (43 CFR 3833 and 3850).
2. This waiver must be filed in advance of the assessment year for which a waiver is sought, but in no event be filed later than the August 31st preceding the assessment year for which the waiver is sought.
3. You must still record your affidavit of assessment work for claims listed and/or Notices of Intention to Hold for any sites listed with the BLM by each December 30th, and the local recording office under State law, as in the past.
4. This waiver must be filed in the BLM State Office where the mining claims are recorded.  
If claims and sites are located in more than one State, a separate waiver must be filed in each State in which they are held. The total number of claims and sites listed on separate waiver forms cannot exceed ten.
6. All claim names and Bureau of Land Management (BLM) serial numbers must be listed for all mining claims and sites for which a waiver is sought.

7. All owners and their addresses must be listed.
8. This waiver form must be signed by all of the owners or their designated agent. If an agent is designated, a statement appointing the agent, must be submitted with this certification, if a designation of agent is not currently on file with the BLM State office where your claims and sites are recorded.
9. Mining claims and sites held by a husband and wife, either jointly or individually, or their children under the age of discretion, shall be counted towards the 10 claim limit. Mining claims and sites held in co-ownership, or by an association of locators, by a partnership, or by a corporation shall be counted towards the 10 claim limit for claimants that have an interest in these entities.
10. Failure to pay the maintenance fee or meet the requirements for waiver from payment of the maintenance fee by any August 31st deadline for the following assessment year shall cause the mining claims and sites to be declared null and void.

**NOTICE**

The Privacy Act of 1974 and the regulation in 43 CFR 2.48(d) provide that you be furnished the following information in connection with the information required by this certification of exemption from rental fees form.

**AUTHORITY:** 30 U.S.C. 28-28e; 43 U.S.C. 1201, 1740, and 1744; and the Act of August 10, 1993 (107 Stat. 312); 43 CFR 3833 and 3850.

**PRINCIPLE PURPOSE:** This information is to be used to verify that the owner(s) of a mining claim has complied with the Act of August 10, 1993 (107 Stat. 312), and is entitled to perform assessment work in lieu of paying the maintenance fee for the mining claims listed on this form.

**ROUTINE USE:** (1) Adjudication of the claimant(s) certification of waiver from paying the maintenance fee otherwise required by the Act of August 10, 1993 (107 Stat. 312). (2) Disclosure may be made to appropriate Federal agencies when location is made within the agency's geographic area of responsibility. (3) Information from the record and/or the record will be transferred to the appropriate Federal, State, or local agency, or a member of the public in response to a specific request for pertinent information. (4) Information may also be provided to the

**BURDEN HOURS STATEMENT**

Public reporting burden for this form is estimated to average 5 minutes per response, including time to review instructions, gathering and maintaining data, and completing and reviewing the form. Direct comments regarding this burden estimate, or any other aspect of this form, to the Department of the Interior, Bureau of Land Management, Information Collection Clearance Officer (871), 1849 Street, N.W., Washington, D.C. 20240; and the Office of Management and Budget, Paperwork Reduction Project (1004-0114), Washington, D.C. 20503.

Department of Justice or in a proceeding before a court or adjudicative body; or to Federal, State, local or foreign agencies when needed for enforcement of civil or criminal codes or applicable regulations concerning title rights upon the public land.

**EFFECT OF NOT PROVIDING INFORMATION:** Disclosure of this information is required by the Act of August 10, 1993 (107 Stat. 312) and 43 CFR 3833 for those owner(s) wishing to take the small miners waiver allowed under 43 CFR 3833 and 3850. Failure to supply the information required in this form to support the owner(s) certification of waiver from payment of the otherwise required maintenance fees will result in the waiver being disallowed and the mining claims declared null and void by the Bureau of Land Management (BLM).

The Paperwork Reduction Act of 1980 (44 U.S.C. 3501, et seq.) requires us to tell you that:

This information is being collected to allow the BLM to determine if you qualify for a waiver from the payment of \$100 per mining claim maintenance fee established by the Act of August 10, 1993 (107 Stat. 312) and the implementing regulations at 43 CFR 3833 and 3850. A response to this request is required in accordance with the statute (107 Stat. 312) to retain your benefit.

**FOR OFFICIAL USE ONLY**

9:00 AM  
TUCSON, ARIZONA

AUG 31 '95

RECEIVED  
BLM AZ STATE OFFICE

FRANK A. LYNN  
6920 E. HOBART  
MESA, AZ. 85207

of the return address.  
**CERTIFIED**

P-574 887 259

**MAIL**



**RETURN RECEIPT  
REQUESTED**

B.L.M.  
3707 N. 7<sup>TH</sup> STREET  
PHOENIX, AZ. 85011

**RETURN RECEIPT  
REQUESTED**

UNITED STATES  
DEPARTMENT OF THE INTERIOR  
BUREAU OF LAND MANAGEMENT

RECEIPT AND ACCOUNTING ADVICE

NO. 2103422

WG/AZ

01/03/95

Subject: AFFIDAVITS OF ASSESSMENT WORK (10)

2 15 12

50.00

Applicant:

BARBAROSSA MINING CO  
MICHAEL LEE, TRUSTEENING CO  
602 NANTUCKET CR.  
RICHARDSON TEXAS 75080

SAME MO. # 46013139-0

Remitter:

Assignor:

LEASE MANAGEMENT DATA										
<input type="checkbox"/> NEW <input type="checkbox"/> UPDATE <input type="checkbox"/> PAYMENT										
ORIGINAL SERIAL NO.	ASG.	TYPE	ST.	CTY.	FUND SYMBOL			ACRES/UNITS	RATE	
AMC 268073, ET AL										
AMOUNT	ANV. DATE	EXP. DATE	BILL CYC.	S/C	DISTRICT	NEXT BILL	MISC. DATA	U of M	ACTUAL UNITS	
ASSIGNMENT SERIAL NO.	ASG.	TYPE	ST.	CTY.	FUND SYMBOL			ACRES/UNITS	RATE	
AMOUNT	ANV. DATE	EXP. DATE	BILL CYC.	S/C	DISTRICT	NEXT BILL	MISC. DATA	U of M	ACTUAL UNITS	

APPLY REMITTANCE			
ACTION	FUND SYMBOL	CTY.	AMOUNT
FILING FEE			
RENTAL			
UNEARNED			
REFUND			
TOTAL			
AMOUNT DUE			

Remarks:

268073-4  
259416-21  
277715-16

BY:

DATE:

Lease in Escrow?  
 KGS?  
 Auto Escalates?  
 Auto Renew?

Of Interest?  
 Operating Rights?  
 Operator  
 Bond Filed?

FOR MMS USE ONLY

BILLEE	FOREST REFUGE
NUMBER	
OCS SECTION	
CODE	



RECEIVED  
DEC 30 '94  
9:00 AM  
PHOENIX, ARIZONA

AZ-3850-1 (July 1992)

Return Document to:

For BLM Use Only

Perry Litton, Trustee  
Lode Mining Claims Co.  
1301 W. Hwy. 407 #210 LB242  
Lewisville, Texas 75067  
Telephone # (817) -792-0808

259412 ✓  
268063

CHECK ONE

AFFIDAVIT OF PERFORMANCE OF ANNUAL WORK

Also fill in ITEMS 1 through 9 and the reverse side of this document.

NOTICE OF INTENTION TO HOLD

I intend to hold the claim(s) /site(s) listed on the reverse side of this document for the calendar year 19\_\_\_. Also fill in ITEMS 1 through 4 and ITEM 9.

NOTICES OF INTENTION TO HOLD ARE FOR MILL SITES AND TUNNEL SITES OR FOR MINING CLAIMS WHEN ASSESSMENT WORK HAS NOT BEEN DONE, REGARDLESS OF WHETHER THE ANNUAL ASSESSMENT HAS BEEN SUSPENDED, DEFERRED, OR NOT YET ACCRUED. THE FILING OF A NOTICE OF INTENTION TO HOLD SHALL NOT RELIEVE THE OWNER OF COMPLYING WITH FEDERAL AND STATE LAWS PERTAINING TO THE PERFORMANCE OF ANNUAL ASSESSMENT WORK. NOTICES OF INTENTION TO HOLD FOR MILL SITES OR TUNNEL SITES NEED NOT BE COUNTY RECORDED. FOR MINING CLAIMS THE FORM FILED WITH BLM MUST BE IDENTICAL TO THE ONE THAT WAS OR WILL BE FILED WITH THE COUNTY.

Evidence of Annual Assessment Work or a Notice of Intention to Hold must be filed each calendar year following the calendar year in which the Claim/site was located.

ALL CLAIMS LISTED ON A SINGLE AFFIDAVIT MUST BE CONTIGUOUS.

Texas

1. State of ~~Arizona~~ County of Dallas SS:
2. I, (Name) Perry Litton, Trustee for Lode Mining Claims Co.
3. Reside at (Address) 1301 W, Hwy. 407 #201 LB242

City Lewisville, County Denton, State Texas Zip 75067

being duly sworn, deposes and says that he/she is a citizen of the United States, more than eighteen years of age, that all of the facts set forth in this affidavit/notice, subject to the provisions and penalties of 18 USC 1001 pertaining to the filing of false, fictitious, or fraudulent statements with the United States, are true and correct according to the best of my knowledge, information and belief.

4. Owner's Name and Address (If not shown in items 1-3 above) CHECK HERE IF THIS IS A CHANGE OF ADDRESS   
Lode Mining Claims Co.  
1301 W. Hwy. 407 #201 LB242  
Lewisville, Texas 75067

5. That I am personally acquainted with the mining claim(s). The work and improvements were made by and at the expense of the owner(s) of said claim(s). Said contiguous group of claims, listed on the reverse side of this document, are situated in the Troy Mining District, Gila/Pinal County, Arizona

6. That between the dates starting at 12 o'clock noon on September 1, 19 93 and ending at 12 o'clock noon on September 1, 19 94 at least \$ 1,000.00 dollars worth of work and improvements were done and performed upon said claim(s) or upon one or more of a contiguous group of claims for the benefit of all, or wholly or partly outside of a contiguous group of claims for the benefit of all, not including the location work.

7. That the following persons were employed to perform the work and improvements described herein: Oro De Nevada Incorporated


8. That the work and improvements performed were: Dirt work; bull dozer repair of roads

9. Dated 12/29/94, Signature [Signature]  
SUBSCRIBED AND SWORN TO before me, a Notary Public, this 29th day of December 19 94  
by Rachel Carter  
Notary Public State of Texas

MY COMMISSION EXPIRES May 6, 1995

For BLM Use Only  
ENTERED IN COMPUTER  
2/8/95 MMS

This form is for the purpose of complying with the laws of the United States Department of the Interior, Bureau of Land Management and the State of Arizona pertaining to assessment work and/or a notice of intention to hold. 30 USC 28, 43 CFR 3833.2, ARS 27-208. Subject to Paperwork Reduction Act and Privacy Act statements available at the BLM AZ State Office. The form is not copyrighted. It may be reproduced without restriction.



If the claims/sites have consecutive BLM #'s and are in the same Township, Range and Section(s) they may be listed as follows:

SAMPLE 1-10      A MC 19640-49      Dkt/Pg # 1025/1-10 (or)      4N      20W 36  
 RECORDING # 9106173-82

CLAIM/SITE NAME	SERIAL NUMBER	Dkt/Pg or Recording # of ORIGINAL LOCATION NOTICEI	TWN SHP	RNG	SEC(S)
1. Barbarossa #1-4	A MC 259412-15	675/564-70	T3S	R15E	31
2. Barbarossa A	A MC 268075	699/53	T4S	R15E	6
3. Barbarossa B	A MC 268076	699/54	T4S	R14E, R15E	1, 6
4. Barbarossa C	A MC 268077	699/55	T4S	R14E	1
5. Barbarossa D-F	A MC 268078-80	1430/851-853	T4S	R14E	1
6.	A MC				
7.	A MC				
8.	A MC				
9.	A MC				
10.	A MC				
11.	A MC				
12.	A MC				
13.	A MC				
14.	A MC				
15.	A MC				
16.	A MC				
17.	A MC				
18.	A MC				
19.	A MC				
20.	A MC				
21.	A MC				
22.	A MC				
23.	A MC				
24.	A MC				
25.	A MC				
26.	A MC				
27.	A MC				
28.	A MC				
29.	A MC				
30.	A MC				

FILE WITH: Bureau of Land Management, 3707 North 7th Street, P. O. Box 16563, Phoenix, Arizona 85011 and the respective county recorder, ON OR BEFORE DECEMBER 30th (NOT THE 31st). BLM REQUIRES A \$5.00 NONREFUNDABLE SERVICE CHARGE FOR EACH MINING CLAIM, MILL SITE OR TUNNEL SITE. ANNUAL FILINGS THAT ARE NOT ACCOMPANIED BY PROPER SERVICE CHARGES WILL BE RETURNED WITHOUT FURTHER ACTION BY BLM.

900 ARI.  
DENIX. ARIZONA

DEC 30 '94

RECORDED

Return Document to:

For BLM Use Only

AZ-3850-1 (July 1992)

Barbarossa Mining Co.  
Michael Lee, Trustee  
602 Nantucket Cr.  
Richardson, Texas 75080

268003
259412 ✓
277715

Telephone # ( )-

CHECK  
ONE

**AFFIDAVIT OF PERFORMANCE OF ANNUAL WORK**

Also fill in ITEMS 1 through 9 and the reverse side of this document.

**NOTICE OF INTENTION TO HOLD**

I intend to hold the claim(s) /site(s) listed on the reverse side of this document for the calendar year 19\_\_\_\_. Also fill in ITEMS 1 through 4 and ITEM 9.

NOTICES OF INTENTION TO HOLD ARE FOR MILL SITES AND TUNNEL SITES OR FOR MINING CLAIMS WHEN ASSESSMENT WORK HAS NOT BEEN DONE, REGARDLESS OF WHETHER THE ANNUAL ASSESSMENT HAS BEEN SUSPENDED, DEFERRED, OR NOT YET ACCRUED. THE FILING OF A NOTICE OF INTENTION TO HOLD SHALL NOT RELIEVE THE OWNER OF COMPLYING WITH FEDERAL AND STATE LAWS PERTAINING TO THE PERFORMANCE OF ANNUAL ASSESSMENT WORK. NOTICES OF INTENTION TO HOLD FOR MILL SITES OR TUNNEL SITES NEED NOT BE COUNTY RECORDED. FOR MINING CLAIMS THE FORM FILED WITH BLM MUST BE IDENTICAL TO THE ONE THAT WAS OR WILL BE FILED WITH THE COUNTY.

Evidence of Annual Assessment Work or a Notice of Intention to Hold must be filed each calendar year following the calendar year in which the Claim/site was located.

ALL CLAIMS LISTED ON A SINGLE AFFIDAVIT MUST BE CONTIGUOUS.

1. State of Texas, County of Dallas ss:
2. I, (Name) Michael Lee
3. Reside at (Address) 602 Nantucket Cr.  
City Richardson, County Dallas, State Texas, Zip 75080

being duly sworn, deposes and says that he/she is a citizen of the United States, more than eighteen years of age, that all of the facts set forth in this affidavit/notice, subject to the provisions and penalties of 18 USC 1001 pertaining to the filing of false, fictitious, or fraudulent statements with the United States, are true and correct according to the best of my knowledge, information and belief.

4. Owner's Name and Address (If not shown in items 1-3 above) CHECK HERE IF THIS IS A CHANGE OF ADDRESS   
Barbarossa Mining Co.  
602 Nantucket Cr.  
Richardson, Texas 75080

5. That I am personally acquainted with the mining claim(s). The work and improvements were made by and at the expense of the owner(s) of said claim(s). Said contiguous group of claims, listed on the reverse side of this document, are situated in the Troy Mining District, Gila County, Arizona

6. That between the dates starting at 12 o'clock noon on September 1, 1993 and ending at 12 o'clock noon on September 1, 1994 at least \$ 1,000.00 dollars worth of work and improvements were done and performed upon said claim(s) or upon one or more of a contiguous group of claims for the benefit of all, or wholly or partly outside of a contiguous group of claims for the benefit of all, not including the location work:

7. That the following persons were employed to perform the work and improvements described herein: ORO DE NEVADA INC.

8. That the work and improvements performed were: road repair, dozer and grader dirt work

9. Dated 12-28-94, Signature Michael Lee  
 SUBSCRIBED AND SWORN TO before me, a Notary Public, this 28<sup>th</sup> day of December 19 94  
 by John Carpenter  
 Notary Public State of Texas  
 MY COMMISSION EXPIRES 06-28-97

For BLM Use Only

This form is for the purpose of complying with the laws of the United States Department of the Interior, Bureau of Land Management and the State of Arizona pertaining to assessment work and/or a notice of intention to hold. 30 USC 28, 43 CFR 3833.2, ARS 27-208. Subject to Paperwork Reduction Act and Privacy Act statements available at the BLM AZ State Office. The form is not copyrighted. It may be reproduced without restriction.

If the claims/sites have consecutive BLM #'s and are in the same Township, Range and Section(s) they may be listed as follows:

SAMPLE 1-10      A MC 19640-49      Dkt/Pg # 1025/1-10 (or)      4N      20W      36  
 RECORDING # 9106173-82

CLAIM/SITE NAME	SERIAL NUMBER	Dkt/Pg or-Recording # of ORIGINAL LOCATION NOTICEI	TWN SHP	RNG	SEC(S)
1. <u>DSM #11-12</u>	<u>A MC 268073-74</u>	<u>699/66-67</u>	<u>T2S</u>	<u>R14E</u>	<u>25</u>
2. <u>Barbarossa #5-10</u>	<u>A MC 259416-21</u>	<u>675/572-82</u>	<u>T3S</u>	<u>R15E</u>	<u>31</u>
3. <u>Barbarossa #11-12</u>	<u>A MC 277715-16</u>	<u>721/508-509</u>	<u>T3S</u>	<u>R15E</u>	<u>31</u>
4.	A MC				
5.	A MC				
6.	A MC				
7.	A MC				
8.	A MC				
9.	A MC				
10.	A MC				
11.	A MC				
12.	A MC				
13.	A MC				
14.	A MC				
15.	A MC				
16.	A MC				
17.	A MC				
18.	A MC				
19.	A MC				
20.	A MC				
21.	A MC				
22.	A MC				
23.	A MC				
24.	A MC				
25.	A MC				
26.	A MC				
27.	A MC				
28.	A MC				
29.	A MC				
30.	A MC				

FILE WITH: Bureau of Land Management, 3707 North 7th Street, P. O. Box 16563, Phoenix, Arizona 85011 and the respective county recorder, ON OR BEFORE DECEMBER 30th (NOT THE 31st). BLM REQUIRES A \$5.00 NONREFUNDABLE SERVICE CHARGE FOR EACH MINING CLAIM, MILL SITE OR TUNNEL SITE. ANNUAL FILINGS THAT ARE NOT ACCOMPANIED BY PROPER SERVICE CHARGES WILL BE RETURNED WITHOUT FURTHER ACTION BY BLM.





**FEDEX** PRIORITY OVERNIGHT FRI

emp# 167496 29DEC94 20:53

AA

TRK# 400 2989 045

LETTER

85014-AZ-US

PHX

15 PHX



Bureau of Land Management  
P.O. Box 16563  
Phoenix, Arizona 85011

8:00 A.M.  
PHOENIX, ARIZONA

DEC 30 '94

RECEIVED  
BLM/AZ STAFF OFFICE

Lode Mining Claims Co.  
1301 W. HWY. 407 #210 LB242  
Lewisville, Texas 75067



UNITED STATES  
DEPARTMENT OF THE INTERIOR  
BUREAU OF LAND MANAGEMENT

RECEIPT AND ACCOUNTING ADVICE

NO. **2103424**

04

WG/AZ

01/03/95

Subject: AFFIDAVITS OF ASSESSMENT WORK (10)

2 17 12

OK  
50.00

Applicant: PERRY LITTON TRUSTEE  
LODE MINING CLAIMS CO.  
1301 W HWY 407 # 210 LB242  
LEWISVILLE TEXAS 75067

Remitter: SAME MO. # 46013140-8  
817-792-0808

Assignor:

LEASE MANAGEMENT DATA  NEW  UPDATE  PAYMENT

ORIGINAL SERIAL NO.	ASG.	TYPE	ST.	CTY.	FUND SYMBOL	ACRES/UNITS	RATE
AMC 259412, ET AL							

AMOUNT	ANV. DATE	EXP. DATE	BILL CYC.	S/C	DISTRICT	NEXT BILL	MISC. DATA	U of M	ACTUAL UNITS

ASSIGNMENT SERIAL NO.	ASG.	TYPE	ST.	CTY.	FUND SYMBOL	ACRES/UNITS	RATE

AMOUNT	ANV. DATE	EXP. DATE	BILL CYC.	S/C	DISTRICT	NEXT BILL	MISC. DATA	U of M	ACTUAL UNITS

APPLY REMITTANCE

ACTION	FUND SYMBOL	CTY.	AMOUNT
FILING FEE			
RENTAL			
UNEARNED			
REFUND			
TOTAL			
AMOUNT DUE			

Remarks:  
259412-15  
268075-80

BY: \_\_\_\_\_ DATE: \_\_\_\_\_

Lease in Escrow?  
 KGS?  
 Auto Escalates?  
 Auto Renew?

Of Interest?  
Operating Rights?  
Operator  
Bond Filed?

**FOR MMS USE ONLY**

BILLEE NUMBER	FOREST REFUGE
OCS SECTION CODE	



259412  
268063

FORM APPROVED  
OMB NO. 1004-0114  
Expires: March 31, 1997

MAINTENANCE FEE PAYMENT WAIVER CERTIFICATION

This small miner waiver is filed to hold the claims/sites listed below for the assessment year beginning at noon on the first September 1 following the official filing of this form with BLM.

The undersigned owner(s) of the mining claims/sites listed below hereby certify under penalty of 18 U.S.C. 1001 and 43 U.S.C. 1212 that:

I/We control, or will control, ten or fewer mining claims/sites located and maintained on Federal land in the United States of America on the August 31 that is one day before the beginning of the assessment year indicated in line one above.

I/We have/will performed/performance assessment work upon the claims listed below for the current assessment year as of the August 31 indicated in line three above. This work meets the requirements of the General Mining Law of 1872, as amended; the Act of August 10, 1993; and the regulations at 43 CFR 3833 and 3850. Such work will be described on our affidavit of labor.

The mining claims and sites for which the above waiver from payment of the maintenance fees is made are:

CLAIM NAME	BLM RECORDATION SERIAL NUMBER
1. Barbarossa #1	AMC #259412 Ld
2. Barbarossa #2	AMC #259413 Ld
3. Barbarossa #3	AMC #259414 Ld
4. Barbarossa #4	AMC #259415 Ld
5. Barbarossa A	AMC #268075 LD
6. Barbarossa B	AMC #268076 Ld
7. Barbarossa C	AMC #268077 Ld
8. Barbarossa D	AMC #268078 Ld
9. Barbarossa E	AMC #268079 Ld
10. Barbarossa F	AMC #268080 Ld

All owner(s) of the above mining claims and sites are filing for this waiver.

I/We understand and acknowledge that pursuant to 43 U.S.C. 1212 and 18 U.S.C. 1001, the filing of a false, fictitious, or fraudulent document with the Bureau of Land Management may result in a fine of up to \$10,000, a prison term not to exceed five years, or both.

Lode Mining Claims Company  
 by Perry Litton, Trustee  
 (Owner's Name - Please Print)  
 c/o 1301 W. Hwy. 407 #201 LB242  
 (Street or P.O. Box)

by *Perry Litton*, Trustee  
 (Owner's Signature)  
 Lewisville Texas 75067  
 (City) (State) (Zip Code)

(Owner's Name - Please Print) (Owner's Signature)  
 (Street or P.O. Box) (City) (State) (Zip Code)

(Owner's Name - Please Print) (Owner's Signature)  
 (Street or P.O. Box) (City) (State) (Zip Code)

(Owner's Name - Please Print) (Owner's Signature)  
 (Street or P.O. Box) (City) (State) (Zip Code)

ENTERED IN COMPUTER

2/8/95



(Owner's Name - Please Print)	(Owner's Signature)		
(Street or P.O. Box)	(City)	(State)	(Zip Code)
(Owner's Name - Please Print)	(Owner's Signature)		
(Street or P.O. Box)	(City)	(State)	(Zip Code)
(Owner's Name - Please Print)	(Owner's Signature)		
(Street or P.O. Box)	(City)	(State)	(Zip Code)
(Owner's Name - Please Print)	(Owner's Signature)		
(Street or P.O. Box)	(City)	(State)	(Zip Code)

**INSTRUCTIONS**

1. This certification of waiver from payment of maintenance fees is made under the provisions of the Act of August 10, 1993 (107 Stat. 312 [1993]), and §1744 of Title 43 and §28-28k of Title 30 of the United States Code; and the regulations thereunder (43 CFR 3833 and 3850).
2. This waiver must be filed in advance of the assessment year for which a waiver is sought, but in no event be filed later than the August 31st preceding the assessment year for which the waiver is sought.
3. You must still record your affidavit of assessment work for claims listed and/or Notices of Intention to Hold for any sites listed with the BLM by each December 30th, and the local recording office under State law, as in the past.
4. This waiver must be filed in the BLM State Office where the mining claims are recorded.
5. If the claims and sites are located in more than one State, a separate waiver form must be filed in each State in which they are held. The total number of claims and sites listed on separate waiver forms cannot exceed ten.
6. All claim names and Bureau of Land Management (BLM) serial numbers must be listed for all mining claims and sites for which a waiver is sought.
7. All owners and their addresses must be listed.
8. This waiver form must be signed by all of the owners or their designated agent. If an agent is designated, a statement appointing the agent, must be submitted with this certification, if a designation of agent is not currently on file with the BLM State office where your claims and sites are recorded.
9. Mining claims and sites held by a husband and wife, either jointly or individually, or their children under the age of discretion, shall be counted towards the 10 claim limit. Mining claims and sites held in co-ownership, or by an association of locators, by a partnership, or by a corporation shall be counted towards the 10 claim limit for claimants that have an interest in these entities.
10. Failure to pay the maintenance fee or meet the requirements for waiver from payment of the maintenance fee by any August 31st deadline for the following assessment year shall cause the mining claims and sites to be declared null and void.

**NOTICE**

The Privacy Act of 1974 and the regulation in 43 CFR 2.48(d) provide that you be furnished the following information in connection with the information required by this certification of exemption from rental fees form.

**AUTHORITY:** 30 U.S.C. 28-28e; 43 U.S.C. 1201, 1740, and 1744; and the Act of August 10, 1993 (107 Stat. 312); 43 CFR 3833 and 3850.

**PRINCIPLE PURPOSE:** This information is to be used to verify that the owner(s) of a mining claim has complied with the Act of August 10, 1993 (107 Stat. 312), and is entitled to perform assessment work in lieu of paying the maintenance fee for the mining claims listed on this form.

**ROUTINE USE:** (1) Adjudication of the claimant(s) certification of waiver from paying the maintenance fee otherwise required by the Act of August 10, 1993 (107 Stat. 312). (2) Disclosure may be made to appropriate Federal agencies when location is made within the agency's geographic area of responsibility. (3) Information from the record and/or the record will be transferred to the appropriate Federal, State, or local agency, or a member of the public in response to a specific request for pertinent information. (4) Information may also be provided to the

Department of Justice or in a proceeding before a court or adjudicative body; or to Federal, State, local or foreign agencies when needed for enforcement of civil or criminal codes or applicable regulations concerning title rights upon the public land.

**EFFECT OF NOT PROVIDING INFORMATION:** Disclosure of this information is required by the Act of August 10, 1993 (107 Stat. 312) and 43 CFR 3833 for those owner(s) wishing to take the small miners waiver allowed under 43 CFR 3833 and 3850. Failure to supply the information required in this form to support the owner(s) certification of waiver from payment of the otherwise required maintenance fees will result in the waiver being disallowed and the mining claims declared null and void by the Bureau of Land Management (BLM).

The Paperwork Reduction Act of 1980 (44 U.S.C. 3501, et seq.) requires us to tell you that:

This information is being collected to allow the BLM to determine if you qualify for a waiver from the payment of \$100 per mining claim maintenance fee established by the Act of August 10, 1993 (107 Stat. 312) and the implementing regulations at 43 CFR 3833 and 3850. A response to this request is required in accordance with the statute (107 Stat. 312) to retain your benefit.

**BURDEN HOURS STATEMENT**

Public reporting burden for this form is estimated to average 5 minutes per response, including time to review instructions, gathering and maintaining data, and completing and reviewing the form. Direct comments regarding this burden estimate, or any other aspect of this form, to the Department of the Interior, Bureau of Land Management, Information Collection Clearance Officer (871), 1849 C Street, N.W., Washington, D.C. 20240; and the Office of Management and Budget, Paperwork Reduction Project (1004-0114), Washington, D.C. 20503.

**FOR OFFICIAL USE ONLY**

PHOENIX, ARIZONA  
 AUG 31 1 44 PM '94  
 BLM AZ STATE OFFICE  
 RECEIVED

UNITED STATES  
DEPARTMENT OF THE INTERIOR  
BUREAU OF LAND MANAGEMENT

27771  
268063  
259412

FORM APPROVED  
OMB NO. 1004-0114  
Expires: March 31, 1997

MAINTENANCE FEE PAYMENT WAIVER CERTIFICATION

This small miner waiver is filed to hold the claims/sites listed below for the assessment year beginning at noon on the first September 1 following the official filing of this form with BLM.

The undersigned owner(s) of the mining claims/sites listed below hereby certify under penalty of 18 U.S.C. 1001 and 43 U.S.C. 1212 that:

I/We control, or will control, ten or fewer mining claims/sites located and maintained on Federal land in the United States of America on the August 31 that is one day before the beginning of the assessment year indicated in line one above.

I/We have/will performed/perform assessment work upon the claims listed below for the current assessment year as of the August 31 indicated in line three above. This work meets the requirements of the General Mining Law of 1872, as amended; the Act of August 10, 1993; and the regulations at 43 CFR 3833 and 3850. Such work will be described on our affidavit of labor.

The mining claims and sites for which the above waiver from payment of the maintenance fees is made are:

CLAIM NAME	BLM RECORDATION SERIAL NUMBER
1. DSM # 11	AMC # 268073 LD
2. DSM # 12	# 268074 LD
3. Barbarossa # 5	# 259416 LD
4. " # 6	# 259417 LD
5. " # 7	# 259418 LD
6. " # 8	# 259419 LD
7. " # 9	# 259420 LD
8. " # 10	# 259421 LD
9. " # 11	# 277715 LD
10. " # 12	# 277716 LD

All owner(s) of the above mining claims and sites are filing for this waiver.

I/We understand and acknowledge that pursuant to 43 U.S.C. 1212 and 18 U.S.C. 1001, the filing of a false, fictitious, or fraudulent document with the Bureau of Land Management may result in a fine of up to \$10,000, a prison term not to exceed five years, or both.

BARBAROSSA MINING CO.  
 by Michael Lee, Trustee  
 (Owner's Name - Please Print) by Michael Lee, Trustee  
 (Owner's Signature)  
 602 Nantucket Cr. Richardson Texas 75080  
 (Street or P.O. Box) (City) (State) (Zip Code)

\_\_\_\_\_  
 (Owner's Name - Please Print) \_\_\_\_\_  
 (Owner's Signature)  
 \_\_\_\_\_  
 (Street or P.O. Box) \_\_\_\_\_  
 (City) \_\_\_\_\_  
 (State) \_\_\_\_\_  
 (Zip Code)

\_\_\_\_\_  
 (Owner's Name - Please Print) \_\_\_\_\_  
 (Owner's Signature)  
 \_\_\_\_\_  
 (Street or P.O. Box) \_\_\_\_\_  
 (City) \_\_\_\_\_  
 (State) \_\_\_\_\_  
 (Zip Code)

\_\_\_\_\_  
 (Owner's Name - Please Print) \_\_\_\_\_  
 (Owner's Signature)  
 \_\_\_\_\_  
 (Street or P.O. Box) \_\_\_\_\_  
 (City) \_\_\_\_\_  
 (State) \_\_\_\_\_  
 (Zip Code)

ENTERED IN COMPUTER

(Continued on reverse)

2/8/95 MA @ @

(Owner's Name - Please Print)	(Owner's Signature)		
(Street or P.O. Box)	(City)	(State)	(Zip Code)
(Owner's Name - Please Print)	(Owner's Signature)		
(Street or P.O. Box)	(City)	(State)	(Zip Code)
(Owner's Name - Please Print)	(Owner's Signature)		
(Street or P.O. Box)	(City)	(State)	(Zip Code)
(Owner's Name - Please Print)	(Owner's Signature)		
(Street or P.O. Box)	(City)	(State)	(Zip Code)

**INSTRUCTIONS**

1. This certification of waiver from payment of maintenance fees is made under the provisions of the Act of August 10, 1993 (107 Stat. 312 [1993]), and §1744 of Title 43 and §28-28k of Title 30 of the United States Code; and the regulations thereunder (43 CFR 3833 and 3850).
2. This waiver must be filed in advance of the assessment year for which a waiver is sought, but in no event be filed later than the August 31st preceding the assessment year for which the waiver is sought.
3. You must still record your affidavit of assessment work for claims listed and/or Notices of Intention to Hold for any sites listed with the BLM by each December 30th, and the local recording office under State law, as in the past.
4. This waiver must be filed in the BLM State Office where the mining claims are recorded.
5. If the claims and sites are located in more than one State, a separate waiver form must be filed in each State in which they are held. The total number of claims and sites listed on separate waiver forms cannot exceed ten.
6. All claim names and Bureau of Land Management (BLM) serial numbers must be listed for all mining claims and sites for which a waiver is sought.
7. All owners and their addresses must be listed.
8. This waiver form must be signed by all of the owners or their designated agent. If an agent is designated, a statement appointing the agent, must be submitted with this certification, if a designation of agent is not currently on file with the BLM State office where your claims and sites are recorded.
9. Mining claims and sites held by a husband and wife, either jointly or individually, or their children under the age of discretion, shall be counted towards the 10 claim limit. Mining claims and sites held in co-ownership, or by an association of locators, by a partnership, or by a corporation shall be counted towards the 10 claim limit for claimants that have an interest in these entities.
10. Failure to pay the maintenance fee or meet the requirements for waiver from payment of the maintenance fee by any August 31st deadline for the following assessment year shall cause the mining claims and sites to be declared null and void.

**NOTICE**

The Privacy Act of 1974 and the regulation in 43 CFR 2.48(d) provide that you be furnished the following information in connection with the information required by this certification of exemption from rental fees form.

**AUTHORITY:** 30 U.S.C. 28-28e; 43 U.S.C. 1201, 1740, and 1744; and the Act of August 10, 1993 (107 Stat. 312); 43 CFR 3833 and 3850.

**PRINCIPLE PURPOSE:** This information is to be used to verify that the owner(s) of a mining claim has complied with the Act of August 10, 1993 (107 Stat. 312), and is entitled to perform assessment work in lieu of paying the maintenance fee for the mining claims listed on this form.

**ROUTINE USE:** (1) Adjudication of the claimant(s) certification of waiver from paying the maintenance fee otherwise required by the Act of August 10, 1993 (107 Stat. 312). (2) Disclosure may be made to appropriate Federal agencies when location is made within the agency's geographic area of responsibility. (3) Information from the record and/or the record will be transferred to the appropriate Federal, State, or local agency, or a member of the public in response to a specific request for pertinent information. (4) Information may also be provided to the

Department of Justice or in a proceeding before a court or adjudicative body; or to Federal, State, local or foreign agencies when needed for enforcement of civil or criminal codes or applicable regulations concerning title rights upon the public land.

**EFFECT OF NOT PROVIDING INFORMATION:** Disclosure of this information is required by the Act of August 10, 1993 (107 Stat. 312) and 43 CFR 3833 for those owner(s) wishing to take the small miners waiver allowed under 43 CFR 3833 and 3850. Failure to supply the information required in this form to support the owner(s) certification of waiver from payment of the otherwise required maintenance fees will result in the waiver being disallowed and the mining claims declared null and void by the Bureau of Land Management (BLM).

The Paperwork Reduction Act of 1980 (44 U.S.C. 3501, et seq.) requires us to tell you that:

This information is being collected to allow the BLM to determine if you qualify for a waiver from the payment of \$100 per mining claim maintenance fee established by the Act of August 10, 1993 (107 Stat. 312) and the implementing regulations at 43 CFR 3833 and 3850. A response to this request is required in accordance with the statute (107 Stat. 312) to retain your benefit.

**BURDEN HOURS STATEMENT**

Public reporting burden for this form is estimated to average 5 minutes per response, including time to review instructions, gathering and maintaining data, and completing and reviewing the form. Direct comments regarding this burden estimate, or any other aspect of this form, to the Department of the Interior, Bureau of Land Management, Information Collection Clearance Officer (871), 1849 C Street, N.W., Washington, D.C. 20240; and the Office of Management and Budget, Paperwork Reduction Project (1004-0114), Washington, D.C. 20503.

**FOR OFFICIAL USE ONLY**

PHOENIX, ARIZONA  
 AUG 31 1 44 PM '94  
 BLM AZ STATE OFFICE  
 RECEIVED



268063  
259412

This instrument was recorded at the request of:

Charles McKee, Trustee  
Lode Mining Claims Company  
c/o 2942 Redbird Lane  
Grapevine, Texas 76051

10 Claims  
\$50.00  
Baf

The recording official is directed to return this instrument or a copy to the above person. Space Reserved for Recording Information

### QUITCLAIM DEED

KNOW ALL MEN BY THESE PRESENTS:

That Oro De Nevada Incorporated, a corporation organized under the laws of the state of Arizona, for the consideration of Twenty Dollars and other valuable and sufficient consideration, does hereby release, remise, and forever quitclaim unto Lode Mining Claims Company, a trust organized under the laws of the state of Nevada, all right, title and interest in and to all that certain property situated in Gila County, State of Arizona, recorded in official records and described as follows:

CLAIM NAME	BOOK	PAGE	Section	Township	Range	BLM Serial No.		
Barbarossa #1	675	564	31	T3S	R15E	AMC #259412	Rent Pd - 93	
Barbarossa #2	675	566	31	T3S	R15E	AMC #259413	" "	" "
Barbarossa #3	675	568	31	T3S	R15E	AMC #259414	" "	" "
Barbarossa #4	675	570	31	T3S	R15E	AMC #259415	" "	" "
Barbarossa A	699	53	6	T4S	R15E	AMC #268075	" "	" "
Barbarossa B	699	54	1,6	T4S	R14E, R15E	AMC #268076	" "	" "
Barbarossa C	699	55	1	T4S	R14E	AMC #268077	" "	" "

and; all that certain property situated in Pinal County, State of Arizona, recorded in official records and described as follows:

CLAIM NAME	BOOK	PAGE	Section	Township	Range	BLM Serial No.		
Barbarossa D	1430	851	1	T4S	R14E	AMC #268078	" "	" "
Barbarossa E	1430	852	1	T4S	R14E	AMC #268079	" "	" "
Barbarossa F	1430	853	1	T4S	R14E	AMC #268080	" "	" "

ORO DE NEVADA, INCORPORATED

William K. Weesner  
WILLIAM K. WEESNER, PRESIDENT

RECEIVED  
BLM AZ STATE OFFICE  
Aug 19 9 17 AM '94  
PHOENIX, ARIZONA

### ACKNOWLEDGMENT

State of Arizona §  
County of Gila §

SUBSCRIBED TO, before me, the undersigned Notary Public, this 19th day of August, 1994, by William K. Weesner, President of Oro De Nevada, Incorporated.

My commission expires:  
August 18, 1996

Marie J. Hernandez  
Notary Public, State of Arizona

ENTERED IN COMPUTER  
8/25/94 mat



1110 268063 *MAH*  
259412  
277715

TO: BUREAU OF LAND MANAGEMENT  
ARIZONA STATE OFFICE  
3707 NORTH 7TH STREET  
P.O. BOX 16563  
PHOENIX, AZ 85011

OWNERS NAME & ADDRESS:  
*Oro De Nevada, Inc.*  
*P.O. Box 1126*  
*Globe, Arizona*

RECEIVED  
BLM, AZ STATE OFFICE  
AUG 30 4 08 PM '93  
PHOENIX, ARIZONA

DATE OF THE YEARS THAT YOUR FILING FOR:  
*1993*  
*1994*

<u>NAME OF CLAIM</u>	<u>AMC NUMBERS</u>
1. Barbarosa <i>I</i>	268083
2. Barbarosa <i>J</i>	268084
3. Barbarosa <i>K</i>	268085
4. Barbarosa <i>L</i>	268086
5. Barbarosa <i>M</i>	268087
6. Barbarosa <i>N</i>	268088
7. Barbarosa <i>O</i>	268089
8. Barbarosa <i>P</i>	268090
9. Barbarosa <i>Q</i>	268091
10. Barbarosa <i>R</i>	268092
11. Barbarosa <i>S</i>	268093
12. Barbarosa <i>T</i>	268094
13. Barbarosa <i>U</i>	268095
14. Barbarosa <i>V</i>	268096
15. Barbarosa <i>W</i>	268097
16. Barbarosa <i>X</i>	268098
17. Barbarosa <i>Y</i>	268099
18. Barbarosa <i>Z</i>	268100
19.	
20.	

*93 + 94*  
**ENTERED IN COMPUTER**  
*10/20/93 MAH*  
*Call 1-26-94*  
*E. S. Smith*

2 pages

SIGNATURE OF OWNER: *John Lynn Pulson, Chairman*  
*Input provided*

~~AMC 259412 784~~  
277715

TO: BUREAU OF LAND MANAGEMENT  
ARIZONA STATE OFFICE  
3707 NORTH 7TH STREET  
P.O. BOX 16563  
PHOENIX, AZ 85011

OWNERS NAME & ADDRESS:

Oro De Nevada, Inc.  
P.O. Box 1126  
Globe, Arizona

RECEIVED  
BLM, AZ STATE OFFICE  
PHOENIX, ARIZONA  
AUG 30 4 08 PM '93

DATE OF THE YEARS THAT YOUR FILING FOR:

1993

1994

NAME OF CLAIM

AMC NUMBERS

1. Barbarosa #1
2. Barbarosa #2
3. Barbarosa #3
4. Barbarosa #4
5. Barbarosa #5
6. Barbarosa #6
7. Barbarosa #7
8. Barbarosa #8
9. Barbarosa #9
10. Barbarosa #10
11. Barbarosa #11
12. Barbarosa #12
13. Barbarosa A
14. Barbarosa B
15. Barbarosa C
16. Barbarosa D
17. Barbarosa E
18. Barbarosa F
19. Barbarosa G
20. Barbarosa H

- 259412
- 259413
- 259414
- 259415
- 259416
- 259417
- 259418
- 259419
- 259420
- 259421
- 277715
- 277716
- ~~277717~~ 268075
- 268076
- 268077
- 268078
- 268079
- 268080
- 268081
- 268082

SIGNATURE OF OWNER:

*John E. [Signature]* Chairman  
*Without Prejudice*

UNITED STATES  
DEPARTMENT OF THE INTERIOR  
BUREAU OF LAND MANAGEMENT

RECEIPT AND ACCOUNTING ADVICE

No. 2025744 04

Subject: CLAIM RENTAL FEE 1993 & 1994 (38)  
TRANSFER OF INTEREST (38)

2 151 13  
2 151 12

RS/AZ

08/30/93

7,600.00  
190.00

*Separated*

Applicant:

DRO DE NEVADA, INC.  
P.O. BOX 1126  
GLOBE, AZ 85501

SAME - CK #1623

Remitter:

Assignor:

LEASE MANAGEMENT DATA  NEW  UPDATE  PAYMENT

ORIGINAL SERIAL NO.	ASG.	TYPE	ST.	CTY.	FUND SYMBOL	ACRES/UNITS	RATE
AMC 268083, ET AL							

AMOUNT	ANV. DATE	EXP. DATE	BILL CYC.	S/C	DISTRICT	NEXT BILL	MISC. DATA	U of M	ACTUAL UNITS

ASSIGNMENT SERIAL NO.	ASG.	TYPE	ST.	CTY.	FUND SYMBOL	ACRES/UNITS	RATE

AMOUNT	ANV. DATE	EXP. DATE	BILL CYC.	S/C	DISTRICT	NEXT BILL	MISC. DATA	U of M	ACTUAL UNITS

APPLY REMITTANCE

ACTION	FUND SYMBOL	CTY.	AMOUNT
FILING FEE			
RENTAL			
UNEARNED			
REFUND			
TOTAL			
AMOUNT DUE			

Remarks:

BY:

DATE:

FOR MMS USE ONLY

BILLEE NUMBER	FOREST REFUGE
OCS SECTION CODE	

- Lease in Escrow?
- KGS? Of Interest?
- Auto Escalates? Operating Rights?
- Auto Renew? Operator
- Bond Filed?

STATE OF ARIZONA, County of Gila, as:

I do hereby certify that the within instrument was filed and recorded at request of Frank Lynn

Date Dec. 15, 1992 Time 10:45 A.M., Docket 892 Official Records Page 750

Records of Gila County, Arizona.

WITNESS my hand and official seal the day and year first above written.

Linda Haught Ortega County Recorder

By Connie League Deputy

FRANK LYNN  
3929 E. MAIN, UNIT #32  
MESA, AZ 85206

### AFFIDAVIT OF PERFORMANCE OF ANNUAL WORK

State of ARIZONA }  
County of GILA } ss

259412  
268075  
277715  
SR

RECEIVED  
BLM  
DEC 18 10 16 AM '92  
PHOENIX, ARIZONA

1. FRANK LYNN  
Name  
3929 E. Main, Unit #32  
Address  
Mesa AZ 85206  
City State Zip

being duly sworn according to law deposes and says that they are a citizen of the United States more than eighteen years of age and that all of the facts set forth in this affidavit are true and correct according to the best of their knowledge, information and belief.

The Notices of Location for the following named claim(s) are recorded in GILA County, and have been assigned the following Bureau of Land Management serial numbers:

CLAIM NAME:	Recorded in Official Records Of <u>GILA</u> County,	BLM SERIAL NUMBER:
	BOOK: PAGE: Section Township Range.	
Barbarossa One	675 564 31 T3S R15E	AMC 259412
Two	" 566 " " "	13
Three	" 568 " " "	14
Four	" 570 " " "	15
Five	" 572 " " "	16
Six	" 574 " " "	17
Seven	" 576 " " "	18
Eight	" 578 " " "	19
Nine	" 580 " " "	20
Ten	" 582 " " "	21
#11	721 508 " " "	277715
#12	721 509 " " "	16
A	699 53 6 T4S R15E	268075
B	" 54 1&6 " R14&15E	76
C	" 55 1 " R14E	77

That between the dates of January 13, 1992 and Aug 28, 1992

at least Fifteen Hundred & Seventy-Five & no/100 (\$ 1,575.00) dollars worth of work and improvements were done and performed upon this claim not including location work.

The work and improvements were made by and at the expense of FRANK LYNN

owners of the mine for the purpose of complying with the laws of the United States pertaining to assessments or annual work.

The work and improvements done were sampling of various tunnels, drifts dumps and areas along ore body structure lines, then testing for leach compounds, flo=sheets, assay, spectro and atomic absorbsion.

Dated 12/14 1992 Frank Lynn  
FRANK LYNN Signature

Subscribed to and sworn before me, a Notary Public, this 14th day of December 1992, by Frank Lynn

My Commission expires Aug. 4, 1993

2594  
2680  
2777  
15  
BoV



Frank Lynn  
3929 E. Main #32  
Mesa, Arizona 85206

259412  
277715  
268063

The recording official is directed to return this instrument or a copy to the above person.

Space Reserved For Recording Information

SR  
lj

### AFFIDAVIT OF PERFORMANCE OF ANNUAL WORK

State of ARIZONA }  
County of Gila } ss

1. Frank A. Lynn & Thomas Van Slambrouck

3929 E. Main St #32				Name
MESA	lk	AZ	85206	Address
City		State		Zip

being duly sworn according to law deposes and says that they are a citizen of the United States more than eighteen years of age and that all of the facts set forth in this affidavit are true and correct according to the best of their knowledge, information and belief.

The Notices of Location for the following named claim(s) are recorded in GILA County, ARIZONA, and have been assigned the following Bureau of Land Management serial numbers:

CLAIM NAME:	Recorded in Official Records				BLM SERIAL NUMBER:	
	BOOK:	PAGE:	Section	Township	Range	
Barbarossa One	675	564	31	R3S	R15E	AMC 259412
Two	675	566	31	"	"	AMC 259413
Three	675	568	31	"	"	AMC 259414
Four	675	570	31	"	"	AMC 259415
Five	675	572	31	"	"	AMC 259416
Six	675	574	31	"	"	AMC 259417
Seven	675	576	31	"	"	AMC 259418
Eight	675	578	31	"	"	AMC 259419
Nine	675	580	31	"	"	AMC 259420
Ten	675	582	31	"	"	AMC 259421
#11	721	508	31	"	"	AMC 277715
#12	721	509	31	"	"	AMC 277716
A	699	53	6	T4S	R15E	AMC 268075
B	699	54	1&6	"	"	AMC 268076
C	699	55	1	"	"	AMC 268077

That between the dates of Feb 15, 1991 and Aug 1, 1991 at least Seventeen Hundred & seventy-five dollars (\$ 1775.00) dollars worth of work and improvements were done and performed upon this claim not including location work.

The work and improvements were made by and at the expense of Frank Lynn Thomas Van Slambrouck, owners of the mine for the purpose of complying with the laws of the United States pertaining to assessments or annual work.

The work and improvements done were Cat work on roadway, cut brush cut out and build holding ponds.

RECEIVED  
BLM AZ STATE OFFICE  
DEC 4 9 45 AM '91  
PHOENIX, ARIZONA

Dated 11/7/91 Frank A. Lynn Signature

Subscribed to and sworn before me, a Notary Public, this 9th day of November 1991, by Rosemarie S. Bell / Frank A. Lynn

My Commission expires My commission expires Aug. 4, 1993

Rosemarie S. Bell  
Notary Public



810  
CCK#370

597508

DOCKET 010 PAGE

23

STATE OF ARIZONA, County of Gila, ss:

I do hereby certify that the within instrument was filed and recorded at request of Frank Lynn

Date Dec. 17, 1990 Time 8:10 A. M., Docket 819

Official Records Page 23

Records of Gila County, Arizona.

WITNESS my hand and official seal the day and year first above written.

MARY V. DE PAOLI, County Recorder

By Kaycee Stratten Deputy

MICROFILMED

Compared

Frank A. Lynn  
3929 E. Main #32  
Mesa, AZ 85206

### AFFIDAVIT OF PERFORMANCE OF ANNUAL WORK

State of ARIZONA

County of GILA } ss

259412  
277715  
2680635L

1. FRANK A. LYNN & THOMAS VAN SLAMBRUCK

3929 E. MAIN Unit #32

ME SA Address AZ 85206

City State Zip

being duly sworn according to law deposes and says that they are a citizen of the United States more than eighteen years of age and that all of the facts set forth in this affidavit are true and correct according to the best of their knowledge, information and belief.

The Notices of Location for the following named claim(s) are recorded in GILA County, ARIZONA, and have been assigned the following Bureau of Land Management serial numbers:

CLAIM NAME: Recorded in Official Records of GILA County, BLM SERIAL NUMBER:

CLAIM NAME:	BOOK:	PAGE:	Section	Township	Range	BLM SERIAL NUMBER:
BARBAROSSA ONE	675	564	31	T35	R15E	AMC 259412
BARBAROSSA TWO	675	566	31	T35	R15E	AMC 259413
BARBAROSSA THREE	675	568	31	T35	R15E	AMC 259414
BARBAROSSA FOUR	675	570	31	T35	R15E	AMC 259415
BARBAROSSA FIVE	675	572	31	T35	R15E	AMC 259416
BARBAROSSA SIX	675	574	31	T35	R15E	AMC 259417
BARBAROSSA SEVEN	675	576	31	T35	R15E	AMC 259418
BARBAROSSA EIGHT	675	578	31	T35	R15E	AMC 259419
BARBAROSSA NINE	675	580	31	T35	R15E	AMC 259420
BARBAROSSA TEN	675	582	31	T35	R15E	AMC 259421
BARBAROSSA #11	721	508	31	T35	R15E	AMC 277715
BARBAROSSA #12	721	509	31	T35	R15E	AMC 277716
BARBAROSSA A	699	53	6	T45	R15E	AMC 268075
BARBAROSSA B	699	54	1 & 6	T45	R14E-R15E	AMC 268076
BARBAROSSA C	699	55	1	T45	R15E	AMC 268077

That between the dates of FEB 1, 1990 and SEPT 1, 1990 at least FIFTEEN HUNDRED DOLLARS (\$1,500.00) dollars worth of work and improvements were done and performed upon this claim not including location work.

The work and improvements were made by and at the expense of FRANK A. LYNN & THOMAS VAN SLAMBRUCK, owners of the mine for the purpose of complying with the laws of the United States pertaining to assessments or annual work.

The work and improvements done were IMPROVE ROADWAY, FILLING & GRADING OF WASHED OUT AREAS, REBUILD WATER SHED SCUFFERS, TRIM BACK BRUSH, IMPROVE HOLDING PONDS.

Dated Dec 15<sup>th</sup> / 90 Frank A. Lynn Signature

Subscribed to and sworn before me, a Notary Public, this 15<sup>th</sup> day of December 1990, by Frank Lynn & Thomas Van Slambrock of Mesa County

My Commission expires Aug 4, 1990 Rosemary Bell Notary Public

15-CLAIMS

RECEIVED  
B.L.M. AZ STATE OFFICE  
DEC 27 2 06 PM '90

PHOENIX, ARIZONA



**AFFIDAVIT OF  
PERFORMANCE OF  
ANNUAL ASSESSMENT WORK**

MN-2 © LawForms 3-80

259412  
277715  
268075  
NOV 1 11 02 AM '89  
RECEIVED  
BLM AZ STATE OFFICE  
CASH  
# CLAIMS  
AND ACKNOWLEDGMENT  
OF THIS INSTRUMENT  
CO. yi

Effective Date OCTOBER 24, 1989	County and State GILA ARIZONA
Affiant (Name, Address, and Zip Code) Frank A. Lynn & Thomas Van Slambrouck 3929 E. Main, Unit #32 Mesa, Arizona 85206	OWNERS OF MINING CLAIM (Names, Addresses, and Zip Codes) Frank A. Lynn & Thomas Van Slambrouck 3929 E. Main, Unit #32 Mesa, Arizona 85206
Mining Claim (Name, Number, and Mining District) Barossa One to Ten = AMC-259412 to AMC-259421 Barossa #11 & #12 = AMC-277715 to AMC-277716 Barossa A, B, C. = AMC-268075 to AMC-268077	Period of Time Covered by this Affidavit (give dates) Jan 15, 1989 to Aug 30, 1989 675 Pg 64,66,68,70,72,74,76,78,80,81 721 Pg 508 & 509 699, Page 53, 54, & 55
Recording and Filing Information Location Notice of this Mining Claim is recorded at Docket _____ Mining District, in the Office of the County Recorder of _____ Location Notice is also filed under filing serial numbers _____ Phoenix _____ in the State of _____	Troy GILA County, Arizona. AMC-259412 to AMC-259421 AMC-268075, 76, 77 Arizona AMC-277715 & 16

**RSUANT TO ARS §27-208 and 43-CFR 3833.2 Affiant States:**

- Affiant is a citizen of the United States, is over 18 years of age, resides at the above address and is personally acquainted with the above described mining claim.
- During the period of time stated above, at least \$ 5,000.00 worth of work and improvements were made and performed upon Mining Claim not including the location work of the claim.
- The work and improvements were made by and at the expense of the above named Owner of Mining Claim for the purposes of complying with the laws of the United States pertaining to assessment or annual work.
- The following persons were employed by Owner of Mining Claim and labored upon Mining Claim and did the work and improvements: U.S. Powers, Inc
- The following work was performed on Mining Claim: Road Work using Dozer & Loader.

<i>Frank A. Lynn</i> FRANK A. LYNN	<i>Thomas Van Slambrouck</i> THOMAS VAN SLAMBOUCK
STATE OF: ARIZONA COUNTY OF: MARICOPA Date of Verification: 10/28/89	Verification. On this date, before me, a Notary Public, personally appeared: <u>FRANK A. LYNN.</u> <u>THOMAS VAN SLAMBOUCK</u> who, being duly sworn upon oath, stated that he had read this document and knows of his own knowledge that the facts stated within are true and correct, except for those matters based on information which he believes to be true.
	Signature of Notary Public: <i>James H. [Signature]</i> Notary Expiration Date: 4/14/93

**INSTRUCTIONS:** Record in Office of County Recorder for County where claim is located before December 31 and file with BLM office before December 30 each year.

0.00 + \$4.00 + \$1.00  
135 Cash  
582716

STATE OF ARIZONA, County of Gila, ss:  
I do hereby certify that the within instrument was filed and recorded at request of Frank A. Lynn

Date Oct. 30, 1989 Time 9:35 A. M. Docket 783 Official Records Page 131  
Records of Gila County, Arizona.

WITNESS my hand and official seal the day and year first above written.  
Frank A. Lynn  
3929 E. Main #32  
Mesa, AZ 85206

MARY V. DE PAOLI, County Recorder  
By *Evelyn Morales* Deputy.  
Fee Rec'd 15







569485

STATE OF ARIZONA, County of Gila, ss;

I do hereby certify that the within instrument was filed and recorded at request of Thomas Van Slambrouck

Date Nov. 14, 1988 Time 11:15 A. M., Docket 751

Official Records Page 456 & 457

Records of Gila County, Arizona.

WITNESS my hand and official seal the day and year first above written.

MARY V. DE PAOLI, County Recorder

By *Bridgette Haffney* Deputy.

MICROFILMED

COMPARED

*Frank A Lynn  
3929 E. main, Unit #32  
Mesa, AZ 85206*

11/22/88

RECORDER SYSTEM  
GILA COUNTY

13:05

FEE NUMBER 569485  
DKT./PAGE-TO PG 751/ 456- 457

DATE RECORDED 11/14/88  
TIME RECORDED 11:15

INSTRUMENT :  
AFF/PERFORMANCE OF ANNUAL WORK  
CLAIMANT OR LESSEE  
CLAIM

FEES PAID:				
FEE	POST/HANDL	DOC	S/R	STATE
6.00	1.00		4.00	4.00
FRANK A LYNN ET AL				
BARBAROSSA ONE THRU TEN				

PAID BY : THOMAS VAN SLAMBROUCK  
CK #105

STATE OF ARIZONA,

County of Gila

In Docket No. 721

FRANK A. LYNN

I hereby certify that the within instrument was filed and recorded

Dec 14, 19 87, at 9:50 A.M.

Page 512, at the request of

Fee No.:

556526

259412  
cd

When recorded mail to:

Frank A. Lynn  
3929 E. Main Street Unit #32  
Mesa, Arizona 85206

Witness my hand and official seal.

MARY V. DE PAOLI

County Recorder

By Shane Andersen  
Deputy Recorder

Fee: \$  
9:50  
c ch # 156

# AFFIDAVIT OF PERFORMANCE OF ANNUAL WORK

State of Arizona

County of GILA

ss

1. Frank A. Lynn and Thomas E. Van Slambrouck

3929 E. Main - Unit #32 Name

Mesa City

Arizona Address

85206 Zip

being duly sworn according to law deposes and says that they are a citizen of the United States more than eighteen years of age and that all of the facts set forth in this affidavit are true and correct according to the best of their knowledge, information and belief.

2. That they are personally acquainted with the mining claim named Barbarossa One to Ten A MC 259412 to A MC 259421 situate in the Troy Mining District, Gila County, Arizona, the location of which is recorded in the office of the County Recorder of that County in Book (docket) 675, Page 564 to 582. Notice of location is posted in Section 31, Township 3-S, Range 15-W, G&SRB&M.

3. That between the dates of Jan 1, 1987 and Aug 31, 1987

at least One Thousand Two Hundred Fifty & no/100 (\$ 1,250.00) dollars worth of work and improvements were done and performed upon this claim not including location work.

4. The work and improvements were made by and at the expense of Frank A. Lynn and Thomas E. Van Slambrouck, owners of the mining for the purpose of complying with the laws of the United States pertaining to assessments or annual work.

5. Frank A. Lynn and Thomas E. Van Slambrouck

were the names of the persons employed by the owner who labored to do the work and improvements:

6. The work and improvements done were road and access improvements, consisting of moving boulders, cutting trees and brush which overhang roadway, level and improve roadbed with fill.

Dated DEC 3, 1987

Frank A. Lynn  
Thomas E. Van Slambrouck  
Signature

Subscribed to and sworn before me, a Notary Public, this 3rd day of December, 19 87, by FRANK A LYNN AND THOMAS VAN SLAMBROUCK.

My Commission expires 4/14/89

JAMES D. RUIZ  
Notary Public

259412  
SK

B.L.M.

3929 EAST MAIN ST.  
GODFREY SQUARE  
UNIT #32  
MESA, ARIZONA 85206  
Phone: (602) 832-4524



PANS • TOOLS • DREDGES • DRY WASHERS • BOOKS • DETECTORS

November 8, 1986

RECEIVED  
B.L.M. AZ STATE OFFICE  
NOV 24 1986  
7:45 A.M.  
PHOENIX, ARIZONA

Department of the Interior  
Bureau of Land Management  
P.O. Box 16563 Phoenix, AZ. 85011

Gentlemen:

This is to serve as a Notice of Intention to Hold the following claims:

<u>Serial Number</u>	<u>Name of Claim</u>	<u>Legal Description</u>
AMC 259412	Barbarossa One	S31, T3S, R15E
AMC 259413	Barbarossa Two	S31, T3S, R15E
AMC 259414	Barbarossa Three	S31, T3S, R15E
AMC 259415	Barbarossa Four	S31, T3S, R15E
AMC 259416	Barbarossa Five	S31, T3S, R15E
AMC 259417	Barbarossa Six	S31, T3S, R15E
AMC 259418	Barbarossa Seven	S31, T3S, R15E
AMC 259419	Barbarossa Eight	S31, T3S, R15E
AMC 259420	Barbarossa Nine	S31, T3S, R15E
AMC 259421	Barbarossa Ten	S31, T3S, R15E

for the 1986 assessment year.

Sincerely,

*Frank A. Lynn*

Frank A. Lynn

When recorded mail to:  
Frank A. Lynn  
6920 E. Hobart  
Mesa, AZ. 85207

Subscribed to and sworn before me a, a Notary Public, this 19 day of November, 1986, by FRANK A. LYNN.

My Commission expires 4-14-89

Notary Public James W. Ruggs



**NOTICE!!**

**These documents have been scanned!**

**Do not place un-scanned documents beneath this notice!**

**Do not remove this notice from this file!**

GPO Jacket No. 560-102  
Print Order 61540  
Rise Business Services, LLC  
Job=AZ15 8/2/2019



Box Number= AZ15204



Claim Begin-End: AMC259412-AMC259421

**5 Miscellaneous**



AZ15204-1

AMC262634-AMC265778



UNITED STATES  
DEPARTMENT OF THE INTERIOR  
BUREAU OF LAND MANAGEMENT

RECEIPT AND ACCOUNTING ADVICE

NO. 1163831

02

Subject: MINING CLAIMS (10) MC/AZ AUG 27 86 0 1 1 5000  
 Applicant: FRANK LYNN ET AL  
 3929 E MAIN UNIT #32  
 MESA AZ 85206

Remitter: SAME

Assignor: CO

LEASE MANAGEMENT DATA  NEW  UPDATE  PAYMENT *entered in computer 8-26-86*

ORIGINAL SERIAL NO.	ASG.	TYPE	ST.	CTY.	FUND SYMBOL	ACRES/UNITS	RATE
AMC 259412 THRU 259421					BARBAROSSA #1 THRU #10		

AMOUNT	ANV. DATE	EXP. DATE	BILL CYC.	S/C	DISTRICT	NEXT BILL	MISC. DATA	U of M	ACTUAL UNITS

ASSIGNMENT SERIAL NO.	ASG.	TYPE	ST.	CTY.	FUND SYMBOL	ACRES/UNITS	RATE

AMOUNT	ANV. DATE	EXP. DATE	BILL CYC.	S/C	DISTRICT	NEXT BILL	MISC. DATA	U of M	ACTUAL UNITS

APPLY REMITTANCE			
ACTION	FUND SYMBOL	CTY.	AMOUNT
FILING FEE			
RENTAL			
AMC 259412-415			
UNEARNED			
REFUND			
TOTAL			
AMOUNT DUE			

Remarks: STATUS OK AN

BY: \_\_\_\_\_ DATE: \_\_\_\_\_

Lease in Escrow?  
 KGS?  
 Auto Escalates?  
 Auto Renew?

Of Interest?  
 Operating Rights?  
 Operator  
 Bond Filed?

**FOR MMS USE ONLY**

BILLEE	FOREST REFUGE
NUMBER	
OCS SECTION	
CODE	



UNITED STATES  
DEPARTMENT OF THE INTERIOR  
BUREAU OF LAND MANAGEMENT

RECEIPT AND ACCOUNTING ADVICE

NO. 1163831

02

Subject: MINING CLAIMS (10) MC/AZ AUG 37 83 0 1 1 3000  
 Applicant: FRANK LYNN ET AL  
 3929 E MAIN UNIT #32  
 MESA AZ 85204

Remitter: SAME

Assignor:

LEASE MANAGEMENT DATA  NEW  UPDATE  PAYMENT *entered by computer*

ORIGINAL SERIAL NO.	ASG.	TYPE	ST.	CTY.	FUND SYMBOL	ACRES/UNITS	RATE
AMC 259412 THRU 259421, BARBAROSSA BL THRU 10							

AMOUNT	ANV. DATE	EXP. DATE	BILL CYC.	S/C	DISTRICT	NEXT BILL	MISC. DATA	U of M	ACTUAL UNITS

ASSIGNMENT SERIAL NO.	ASG.	TYPE	ST.	CTY.	FUND SYMBOL	ACRES/UNITS	RATE

AMOUNT	ANV. DATE	EXP. DATE	BILL CYC.	S/C	DISTRICT	NEXT BILL	MISC. DATA	U of M	ACTUAL UNITS

APPLY REMITTANCE			
ACTION	FUND SYMBOL	CTY.	AMOUNT
FILING FEE			
RENTAL			
UNEARNED			
REFUND			
TOTAL			
AMOUNT DUE			

Remarks: STATUS OK AN

BY: \_\_\_\_\_ DATE: \_\_\_\_\_

Lease in Escrow?  
 KGS?  
 Auto Escalates?  
 Auto Renew?

Of Interest?  
 Operating Rights?  
 Operator  
 Bond Filed?

**FOR MMS USE ONLY**

BILLEE	FOREST REFUGE
NUMBER	
OCS SECTION	
CODE	



**NOTICE!!**

**These documents have been scanned!**

**Do not place un-scanned documents beneath this notice!**

**Do not remove this notice from this file!**

GPO Jacket No. 560-102  
Print Order 61540  
Rise Business Services, LLC  
Job=AZ15 8/2/2019



Box Number= AZ15204



Claim Begin-End: AMC259412-AMC259421

**6 Location Notices-Amendments and Supporting Documents**



AZ15204-1 AMC262634-AMC265778

STATE OF ARIZONA, } ss. I hereby certify that the within instrument was filed and recorded  
County of Gila } June 30, 1986, at 1:30 P.M.  
In Docket No. 675, Page 564 & 565, at the request of Frank Lynn

Fee No.:  
536228  
COMPARED

When recorded mail to:  
FRANK LYNN  
6920 E. HOBART  
MESA, AZ-85207

Witness my hand and official seal.  
MARY V. DE PAOLI,  
County Recorder  
By Nancy Snyder  
Deputy Recorder

MICROFILMED  
Fee: \$5.00 + \$1.00  
1:30 Cash

### NOTICE OF MINING CLAIM LOCATION

A MC 259412

- 1.  Location  Amendment  Relocation
- 2.  Placer  Lode  Millsite  Tunnelsite
- 3. The name and address of the Locator is

FRANK LYNN & T. VAN SLAMBROUCK  
Name  
3929 E. ~~HOBB~~ MAIN - UNIT #32  
Address  
MESA ARIZONA 85206  
City State Zip

- 4. The name of the claim is BARBAROSSA ONE
- 5. The date of the location is 5-31-86
- 6. The claim is 1500 feet long and 600 feet wide. The distance from the Location monument to each end of the claim is 600 feet in a EAST direction and 1500 feet in a NORTH direction.
- 7. The general course of the claim is from the NORTH to the SOUTH
- 8. The location of the claim is in Section 31, Township T3S, Range R15E  
G&SRB&M, TROY Mining District, GILA County, Arizona.
- 9. If amending or relocating, the previous claim name was \_\_\_\_\_  
\_\_\_\_\_ recorded in Docket \_\_\_\_\_, Book \_\_\_\_\_,  
\_\_\_\_\_ Mining District, \_\_\_\_\_ County, Arizona.
- 10. The location of the claim with reference to a natural object or permanent monument is  
THE S.W. CORNER OF CLAIM IS AT S.W.  
SECTION CORNER OF SECTION 31, T3S,  
R15E.

RECEIVED  
M.M. AZ STATE OFFICE  
1986 AUG 27 PM 9 35  
PHOENIX, ARIZONA

Date 5-31-86  
S. Van Slambrouck  
Signature



# MAP OF MINING CLAIM LOCATION

1. The name of the claim is BARBAROSSA ONE
2. The S.W. corner of the claim is ONE feet in a EAST direction to a survey monument or ~~permanent natural object~~ described as THE S.W. CORNER OF SEC 31 - T35 - R15E
3. The type of location monument is 4" x 4" x 4' WOOD POST  
The type of corner and end monuments are 4" x 4" x 4' WOOD POST
4. The bearing and distance between the corners of the claim are beginning at the S.W. corner of the claim, 1500 feet in a NORTH direction to the N.W. corner, then 600 feet in a EAST direction to the N.E. corner, then 1500 feet in a SOUTH direction to the S.E. corner, then 600 feet in a WEST direction to the point of beginning.

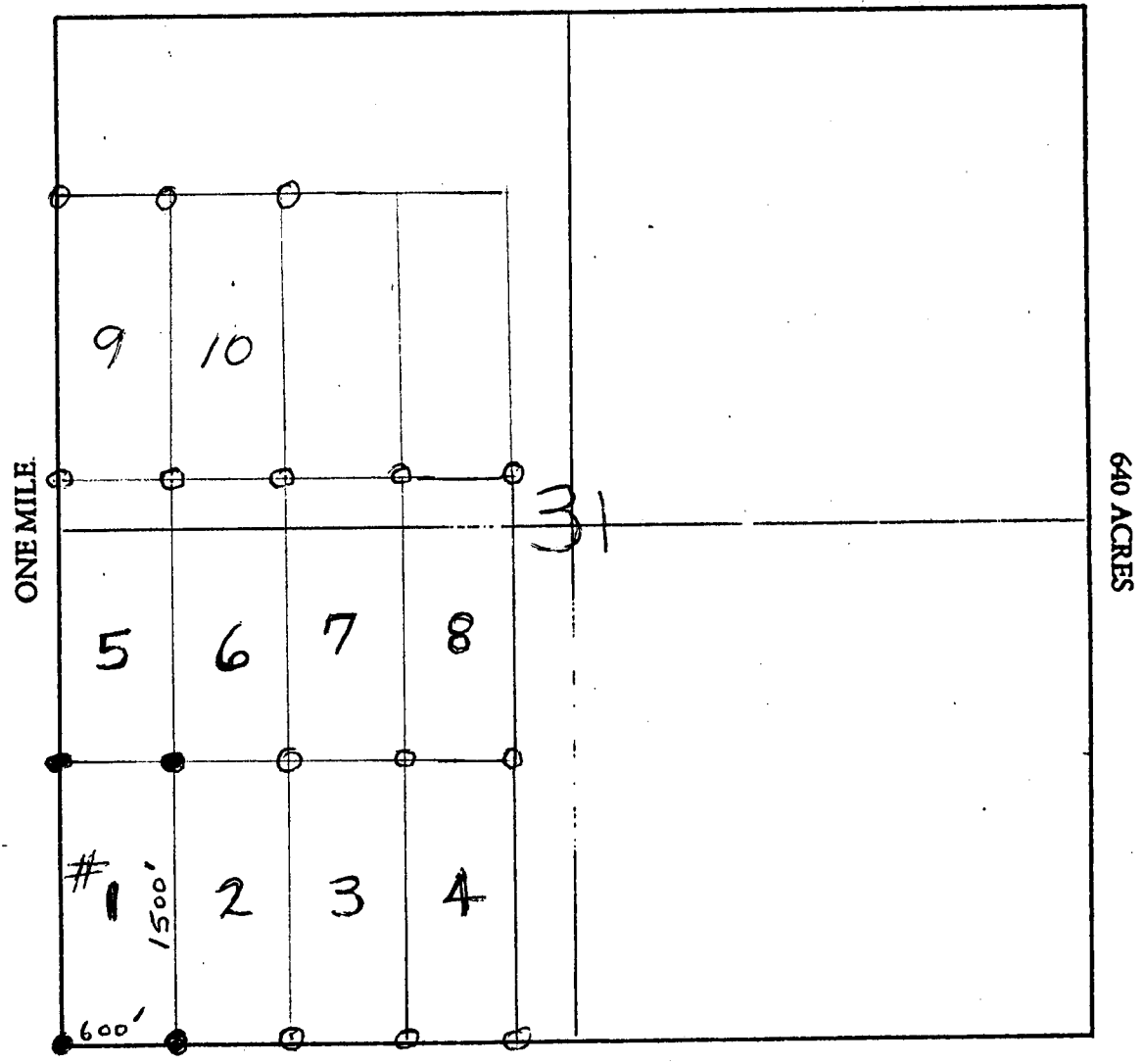
## MAP

One inch = One thousand feet

North Arrow



ONE MILE



Section 31 Range R15E Township T35 G&SRB&M

Date \_\_\_\_\_

J. Van Slambrouck  
Signature

STATE OF ARIZONA, } ss. I hereby certify that the within instrument was filed and recorded  
County of Gila June 30, 1986, at 1:30 P.M.  
In Docket No. 675, Page s 566 & 567, at the request of  
Frank Lynn

Fee No.:

536229

COMPARED  
MICROFILMED

Fee: \$ 5.00 + \$1.00 A-1  
1:30 C Cash

When recorded mail to:

FRANK LYNN  
6920 E. HOBART  
MESA, AZ 85207

Witness my hand and official seal.

MARY V. DE PAOLI,

County Recorder

By

Nancy Snyder

Deputy Recorder

# NOTICE OF MINING CLAIM LOCATION

A  
MC  
259418

- 1.  Location  Amendment  Relocation
- 2.  Placer  Lode  Millsite  Tunnelsite
- 3. The name and address of the Locator is

FRANK LYNN & T. VAN SLAMBROUCK  
Name

3929 E. MAIN - UNIT #32  
Address

MESA

City

ARIZONA

State

85206

Zip

- 4. The name of the claim is BARBAROSSA TWO
- 5. The date of the location is 5-31-86
- 6. The claim is 1500 feet long and 600 feet wide. The distance from the Location monument to each end of the claim is 600 feet in a EAST direction and 1500 feet in a NORTH direction.
- 7. The general course of the claim is from the NORTH to the SOUTH.
- 8. The location of the claim is in Section 31, Township T3S, Range R15E  
G&SRB&M, TROY Mining District, GILA County, Arizona.
- 9. If amending or relocating, the previous claim name was \_\_\_\_\_  
\_\_\_\_\_ recorded in Docket \_\_\_\_\_, Book \_\_\_\_\_,  
\_\_\_\_\_ Mining District, \_\_\_\_\_ County, Arizona.
- 10. The location of the claim with reference to a natural object or permanent monument is \_\_\_\_\_  
THE S.W. CORNER OF THE CLAIM IS 600 FT  
EAST OF S.W. CORNER OF SECTION 31, T3S  
R15 E.

Date

5-31-86

T. Van Slambrouck

Signature

RECORDED  
MAY 27 AM 9 05  
MESA, ARIZONA



STATE OF ARIZONA, } ss. I hereby certify that the within instrument was filed and recorded  
County of Gila } June 30, 1986, at 1:30 P. M.  
In Docket No. 675, PageS 568 & 569, at the request of  
Frank Lynn

Fee No.:  
536230  
COMPARED  
MICROFILMED  
Fee: \$5.75 + \$1.00 Per H  
1:30 P.M.  
C NC

When recorded mail to:  
FRANK LYNN  
6920 E. HOBART  
MESA, AZ 85207

Witness my hand and official seal.  
MARY V. DE PAOLI,  
County Recorder  
By Nancy Snyder  
Deputy Recorder

### NOTICE OF MINING CLAIM LOCATION

259414

- 1.  Location                       Amendment                       Relocation
- 2.  Placer                               Lode                               Millsite                               Tunnelsite

3. The name and address of the Locator is  
FRANK LYNN & T. VAN SLAMBROUCK  
Name  
3929 E. MAIN - UNIT #32  
Address  
MESA                              ARIZONA                              85206  
City                              State                              Zip

4. The name of the claim is BARBAROSSA THREE

5. The date of the location is 5-31-86

6. The claim is 1500 feet long and 600 feet wide. The distance from the Location monument to each end of the claim is 600 feet in a EAST direction and 1500 feet in a NORTH direction.

7. The general course of the claim is from the NORTH to the SOUTH.

8. The location of the claim is in Section 31, Township T35, Range R15E  
G&SRB&M, TROY Mining District, GILA County, Arizona.

9. If amending or relocating, the previous claim name was \_\_\_\_\_  
\_\_\_\_\_ recorded in Docket \_\_\_\_\_, Book \_\_\_\_\_,  
\_\_\_\_\_ Mining District, \_\_\_\_\_ County, Arizona.

10. The location of the claim with reference to a natural object or permanent monument is \_\_\_\_\_  
THE S.W. CORNER OF CLAIM IS 1200 FT  
EAST OF S.W. CORNER OF SECTION 31;  
T35; R15E.

RECORDED  
GILIA, AZ STATE OFFICE  
JUN 27 11 09 AM '86  
PHOENIX, ARIZONA

Date 5-31-86                              S. Van Slambrouck  
Signature



# MAP OF MINING CLAIM LOCATION

- The name of the claim is BARBAROSSA THREE
- The S.W. corner of the claim is 1200 feet in a EAST direction to a survey monument or permanent natural object described as THE S.W. CORNER OF SEC 31; T35; R15E.
- The type of location monument is 4" x 4" x 4' wood post  
The type of corner and end monuments are 4" x 4" x 4' wood post
- The bearing and distance between the corners of the claim are beginning at the SW corner of the claim, 1500 feet in a NORTH direction to the NW corner, then 600 feet in a EAST direction to the NE corner, then 1500 feet in a SOUTH direction to the SE corner, then 600 feet in a WEST direction to the point of beginning.

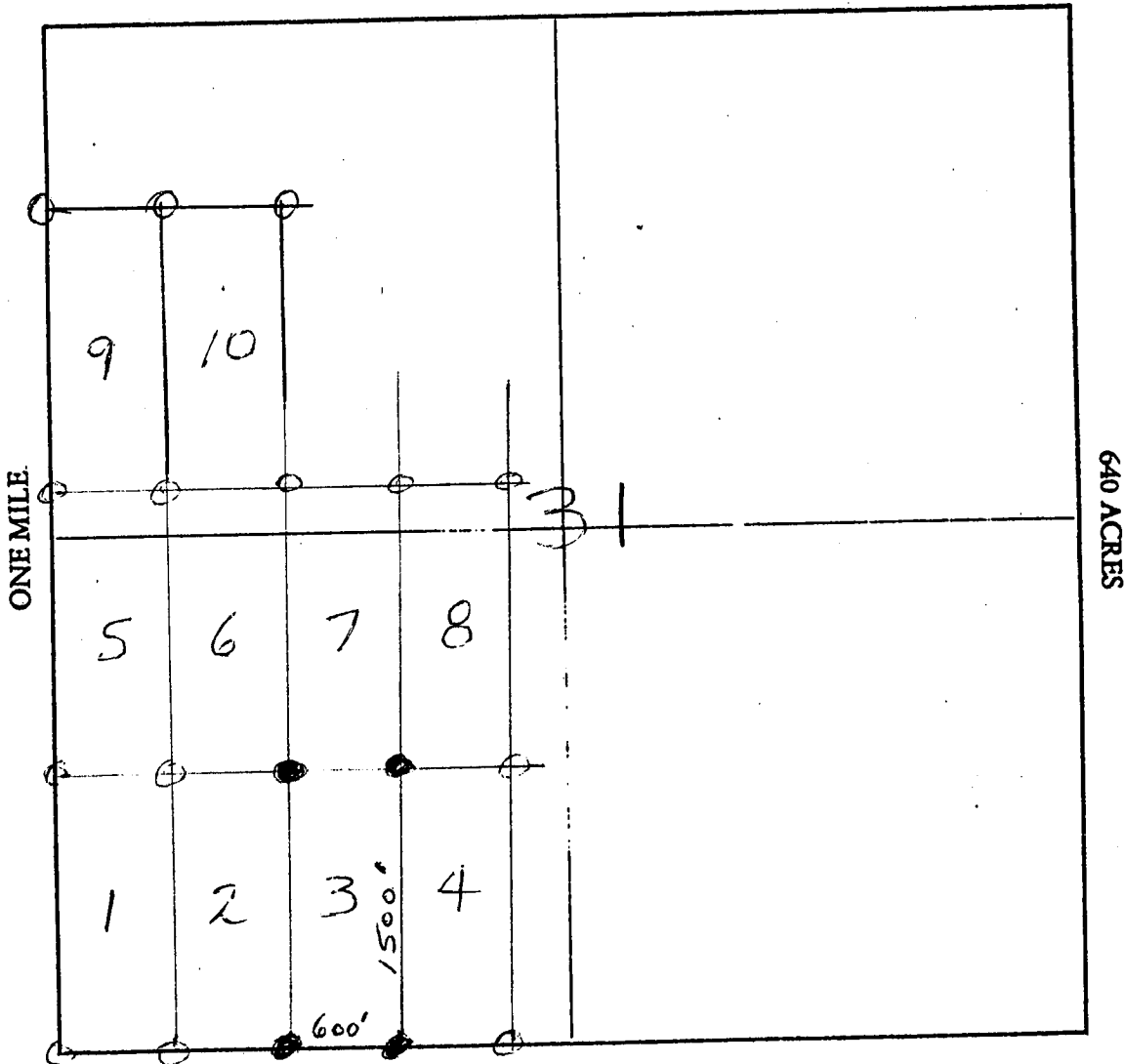
## MAP

One inch = One thousand feet

North Arrow



ONE MILE



Section 31 Range R-15E Township T 35 G&SRB&M

Date \_\_\_\_\_

S. Van Slambrouck

Signature

STATE OF ARIZONA, } ss. I hereby certify that the within instrument was filed and recorded  
County of Gila } June 30, 19 86, at 1:30 P.M.  
In Docket No. 675, Page s 570 & 571, at the request of  
Frank Lynn

Fee No.:

536231

COMPARED

MICROFILMED

Fee: \$5.00 + \$1.00 out  
1:30 cash  
c

When recorded mail to:

FRANK LYNN  
6920 E. HOBART  
MESA, AZ 85207

Witness my hand and official seal.

MARY V. DE PAOLI,

County Recorder

By

*Mary V. De Paoli*  
Deputy Recorder

# NOTICE OF MINING CLAIM LOCATION

MC 259415

- 1.  Location  Amendment  Relocation
- 2.  Placer  Lode  Millsite  Tunnelsite
- 3. The name and address of the Locator is

FRANK LYNN & T. VAN SLAMBROUCK

Name

3929 E. MAIN - UNIT # 32

Address

MESA

City

ARIZONA

State

85206

Zip

4. The name of the claim is BARBAROSSA FOUR

5. The date of the location is 5-31-86

6. The claim is 1500 feet long and 600 feet wide. The distance from the Location monument to each end of the claim is 600 feet in a EAST direction and 1500 feet in a NORTH direction.

7. The general course of the claim is from the NORTH to the SOUTH.

8. The location of the claim is in Section 31, Township T35, Range R15E  
G&SRB&M, TROY Mining District, GILA County, Arizona.

9. If amending or relocating, the previous claim name was \_\_\_\_\_

\_\_\_\_\_ recorded in Docket \_\_\_\_\_, Book \_\_\_\_\_

\_\_\_\_\_ Mining District, \_\_\_\_\_ County, Arizona.

10. The location of the claim with reference to a natural object or permanent monument is \_\_\_\_\_

THE S.W. CORNER OF CLAIM IS

1800 FT EAST OF S.W CORNER OF

SEC 31; T35; R15E.

Date 5-31-86

*T. Van Slambrouck*  
Signature

RECORDED  
FILED  
AZ STATE OFFICE  
PHOENIX, ARIZONA  
1987 AUG 27 11 09 AM

# MAP OF MINING CLAIM LOCATION

- The name of the claim is BARBAROSSA FOUR
- The S.W. corner of the claim is 1800 feet in a EAST direction to a survey monument or permanent natural object described as THE S.W. CORNER OF SEC 31; T 35; R 15 E
- The type of location monument is 4" x 4" x 4 FT WOOD POST  
The type of corner and end monuments are 4" x 4" x 4 FT WOOD POST
- The bearing and distance between the corners of the claim are beginning at the SW corner of the claim, 1500 feet in a NORTH direction to the NW corner, then 600 feet in a EAST direction to the NE corner, then 1500 feet in a SOUTH direction to the SE corner, then 600 feet in a WEST direction to the point of beginning.

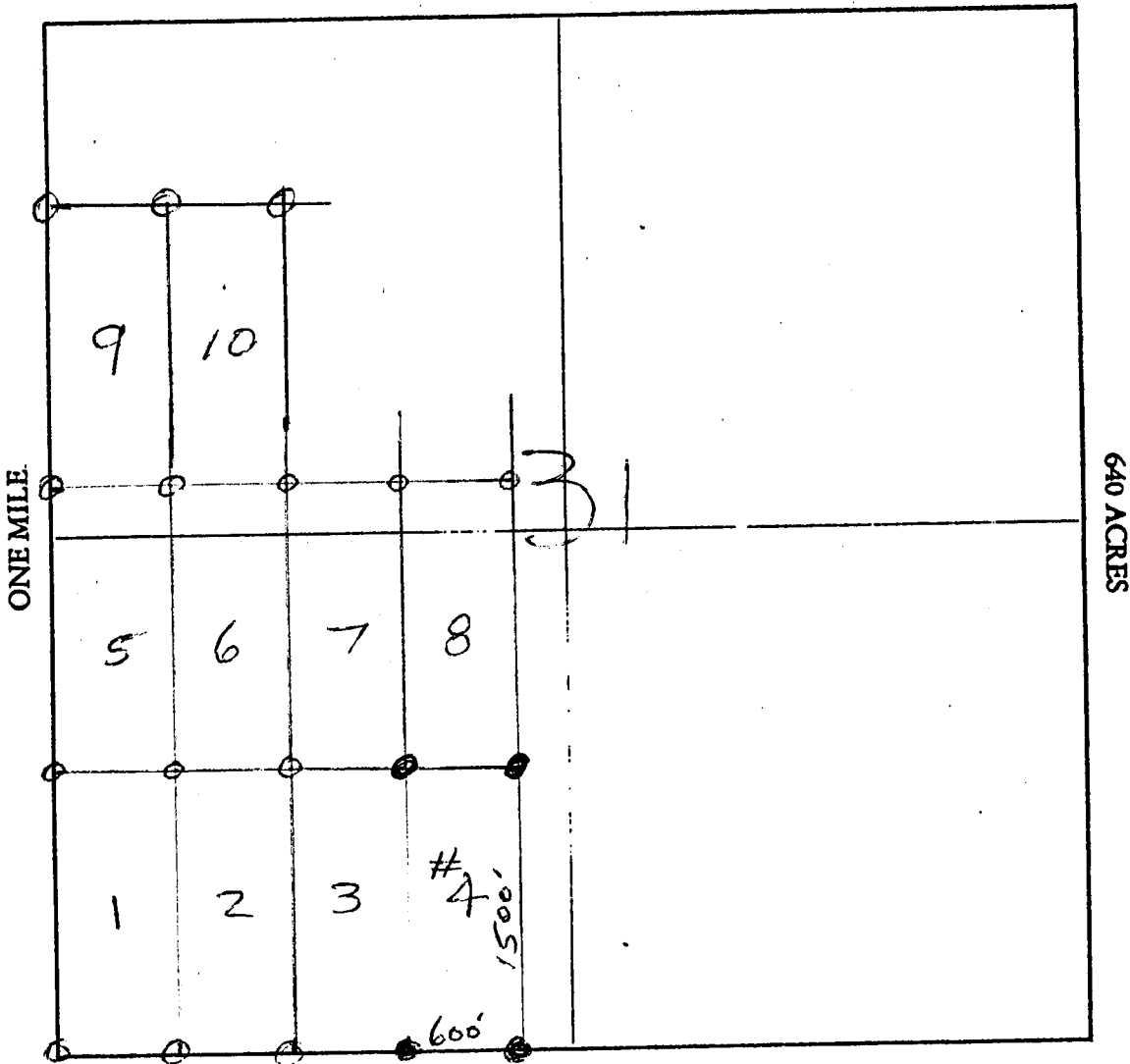
## MAP

One inch = One thousand feet

North Arrow



ONE MILE



Section 31 Range R 15 E Township T 35 G&SRB&M

Date \_\_\_\_\_

S. Van Slambroek  
Signature

STATE OF ARIZONA, } ss. I [redacted] by certify that the within instrument was [redacted] and recorded  
County of Gila } June 30, 19 86, at 1:30 P. M.  
In Docket No. 675, Page<sup>s</sup> 572 & 573, at the request of  
Frank Lynn

Fee No.:  
  
**536232**

When recorded mail to:  
FRANK LYNN  
6020 E. HOBART  
MESA, AZ. 85207

Witness my hand and official seal.  
MARY V. DE PAOLI,  
County Recorder  
By Nancy [Signature]  
Deputy Recorder

**COMPARED**  
**MICROFILMED**  
Fee: \$ 5.00 + \$1.00 p+h  
1:30 Cash  
C

### NOTICE OF MINING CLAIM LOCATION

HC 252416

- 1.  Location       Amendment       Relocation
- 2.  Placer       Lode       Millsite       Tunnel

3. The name and address of the Locator is  
FRANK LYNN & T. VAN SCAMBRUCK  
 Name  
3929 E. MAIN - UNIT 32  
 Address  
MESA      ARIZONA      85206  
 City      State      Zip

4. The name of the claim is BARBAROSSA FIVE

5. The date of the location is 5-31-86

6. The claim is 1500 feet long and 600 feet wide. The distance from the Location monument to each end of the claim is 600 feet in a EAST direction and 1500 feet in a NORTH direction.

7. The general course of the claim is from the NORTH to the SOUTH.

8. The location of the claim is in Section 31, Township T35, Range R15E G&SRB&M, TROY Mining District, GILA County, Arizona.

9. If amending or relocating, the previous claim name was \_\_\_\_\_ recorded in Docket \_\_\_\_\_, Book \_\_\_\_\_ Mining District, \_\_\_\_\_ County, Arizona.

10. The location of the claim with reference to a natural object or permanent monument is  
THE S.W. CORNER OF CLAIM IS  
1500 FT NORTH OF THE S.W. CORNER  
OF SEC 31; T35; R15E.

RECORDED  
105 JUN 27 11 09 AM '86  
PHOENIX, ARIZONA

Date 5-31-86      T. Van Scambrock  
Signature





STATE OF ARIZONA, } I do by certify that the within instrument was ≡ and recorded  
County of Gila } ss June 30, 1986, at 1:30 P. M.  
In Docket No. 675, Page S 574 & 575, at the request of  
Frank Lynn

Fee No.:  
**536233**  
**COMPARED**  
**MICROFILMED**

When recorded mail to:  
FRANK LYNN  
6920 E. HOBART  
MESA, AZ. 85207

Witness my hand and official seal.  
MARY V. DE PAOLI,  
County Recorder  
By Mary Sander  
Deputy Recorder

Fee: \$5.00 + \$1.00 P+H  
1:30 Cash  
C

### NOTICE OF MINING CLAIM LOCATION

A MC 259417

- 1.  Location       Amendment       Relocation
- 2.  Placer       Lode       Millsite       Tunnelsite

3. The name and address of the Locator is

FRANK LYNN & T. VAN SCHMIDT  
Name  
3929 E. MAIN - UNIT #32  
Address  
MESA      ARIZONA      85206  
City      State      Zip

4. The name of the claim is BARBAROSSA # Six

5. The date of the location is 5-31-86

6. The claim is 1500 feet long and 600 feet wide. The distance from the Location monument to each end of the claim is 600 feet in a EAST direction and 1500 feet in a NORTH direction.

7. The general course of the claim is from the NORTH to the SOUTH.

8. The location of the claim is in Section 31, Township T35, Range R15E  
G&SRB&M, TROY Mining District, GILA County, Arizona.

9. If amending or relocating, the previous claim name was \_\_\_\_\_  
\_\_\_\_\_ recorded in Docket \_\_\_\_\_, Book \_\_\_\_\_,  
\_\_\_\_\_ Mining District, \_\_\_\_\_ County, Arizona.

10. The location of the claim with reference to a natural object or permanent monument is  
THE S.W. CORNER OF QUIN IS  
1500 FT NORTH & 600 FT EAST OF  
S.W. CORNER OF SEC 31, T35, R15E

RECEIVED  
AT ST. LOUIS  
MAY 27 AM 9 35  
PHOENIX, ARIZONA

Date 5-31-86

Thomas Elan Schmidt  
Signature

# MAP OF MINING CLAIM LOCATION

- The name of the claim is BARBAROSSA SIX
- The S.W. corner of the claim is 1500 feet in a NORTH direction to a survey monument or ~~permanent natural object~~ described as AND 600 EAST  
THE SW CORNER OF SEC 31; T35; R15E.
- The type of location monument is 4" x 4" x 4 FT WOODEN POST  
The type of corner and end monuments are 4" x 4" x 4 FT WOODEN POST
- The bearing and distance between the corners of the claim are beginning at the SW corner of the claim, 1500 feet in a NORTH direction to the NW corner, then 600 feet in a EAST direction to the NE corner, then 1500 feet in a SOUTH direction to the SE corner, then 600 feet in a WEST direction to the point of beginning.

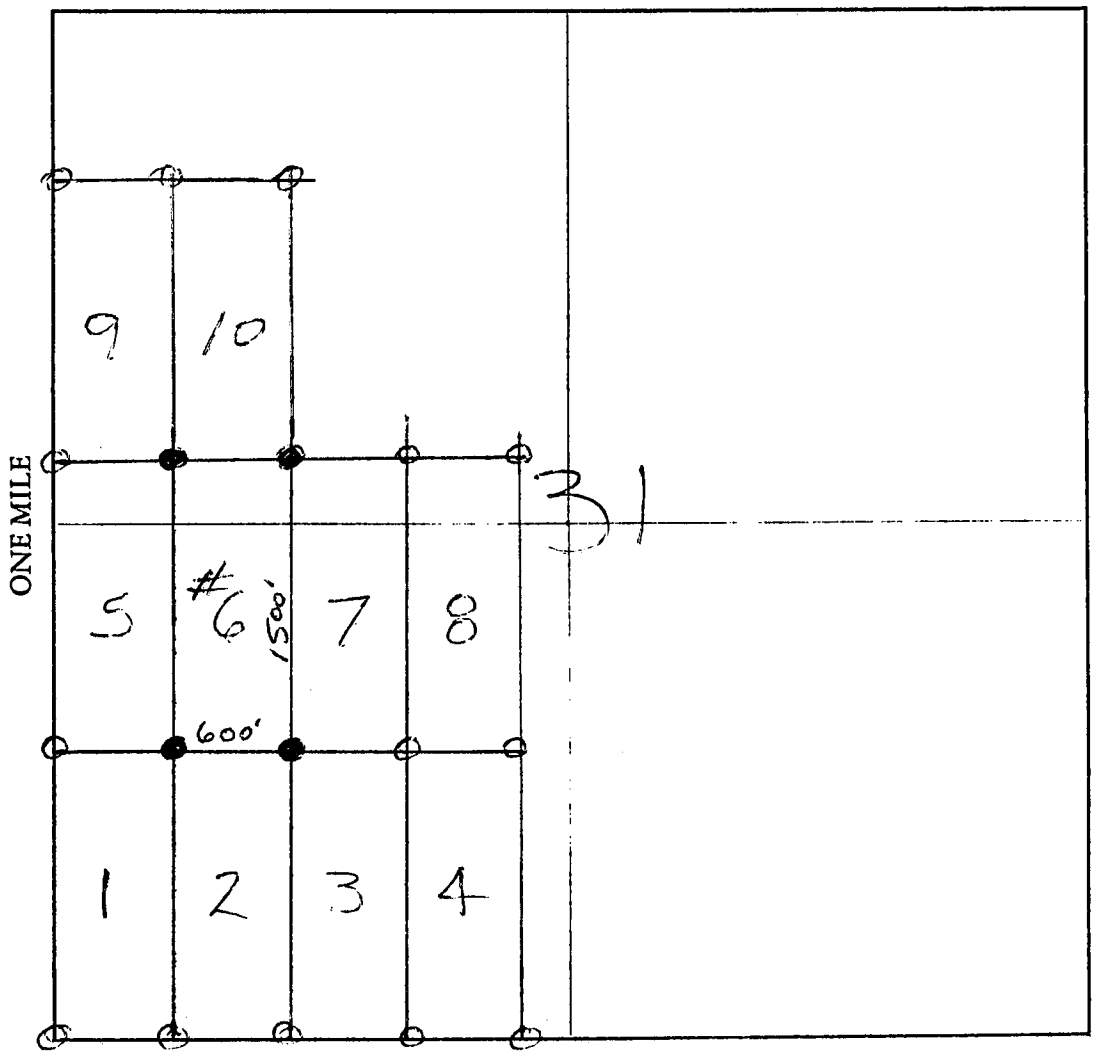
## MAP

One inch = One thousand feet

North Arrow



ONE MILE



Section 31 Range R15E Township T35 G&SRB&M

Date \_\_\_\_\_

S. Van & Co. Inc.

Signature

STATE OF ARIZONA, } ss. I do hereby certify that the within instrument was filed and recorded  
County of Gila } June 30, 1986, at 1:30 P. M.  
In Docket No. 675, Page 576 & 577, at the request of  
Frank Lynn

Fee No.:  
536234  
COMPARED  
MICROFILMED

When recorded mail to:  
FRANK LYNN,  
6920 E. HOBART  
MESA, AZ. 85207

Witness my hand and official seal.  
MARY V. DE PAOLI,  
County Recorder  
By Nancy Snyder  
Deputy Recorder

Fee: \$5.00 + \$1.00 + H  
1:30 Cash  
A

### NOTICE OF MINING CLAIM LOCATION

MC 259418

- 1.  Location       Amendment       Relocation
- 2.  Placer       Lode       Millsite       Tunnelsite

3. The name and address of the Locator is  
FRANK LYNN & T. VAN SCHAMBERG  
 Name  
3929 E. MAIN - UNIT #132  
 Address  
MESA      ARIZONA      85206  
 City      State      Zip

4. The name of the claim is BARBAROSSA SEVEN

5. The date of the location is 5-31-86

6. The claim is 1500 feet long and 600 feet wide. The distance from the Location monument to each end of the claim is 600 feet in a EAST direction and 1500 feet in a NORTH direction.

7. The general course of the claim is from the NORTH to the SOUTH

8. The location of the claim is in Section 31, Township T35, Range R15E  
G&SRB&M, TROY Mining District, GILA County, Arizona.

9. If amending or relocating, the previous claim name was \_\_\_\_\_  
\_\_\_\_\_ recorded in Docket \_\_\_\_\_, Book \_\_\_\_\_  
\_\_\_\_\_ Mining District, \_\_\_\_\_ County, Arizona.

10. The location of the claim with reference to a natural object or permanent monument is  
THE S.W. CORNER OF CLAIM IS  
1500 FT NORTH & 1200 FT EAST OF  
S.W. CORNER OF SEC 31, T35, R15E

Date 5-31-86

T. Van Schamberg  
Signature

RECEIVED  
M. AZ STATE OFFICE  
JUN 27 11 0 35  
PHOENIX, ARIZONA



# MAP OF MINING CLAIM LOCATION

- The name of the claim is BARBAROSSA SEVEN
- The S.W. corner of the claim is 1500 feet in a NORTH direction   
 AND 1200 EAST to a survey monument or permanent natural object described as THE S.W. CORNER OF SEC 31, T35, R15E.
- The type of location monument is 4" x 4" x 4" Wood Post  
The type of corner and end monuments are 4" x 4" x 4" Wood Post
- The bearing and distance between the corners of the claim are beginning at the S.W. corner of the claim, 1500 feet in a NORTH direction to the NW corner, then 600 feet in a EAST direction to the NE corner, then 1500 feet in a SOUTH direction to the SE corner, then 600 feet in a WEST direction to the point of beginning.

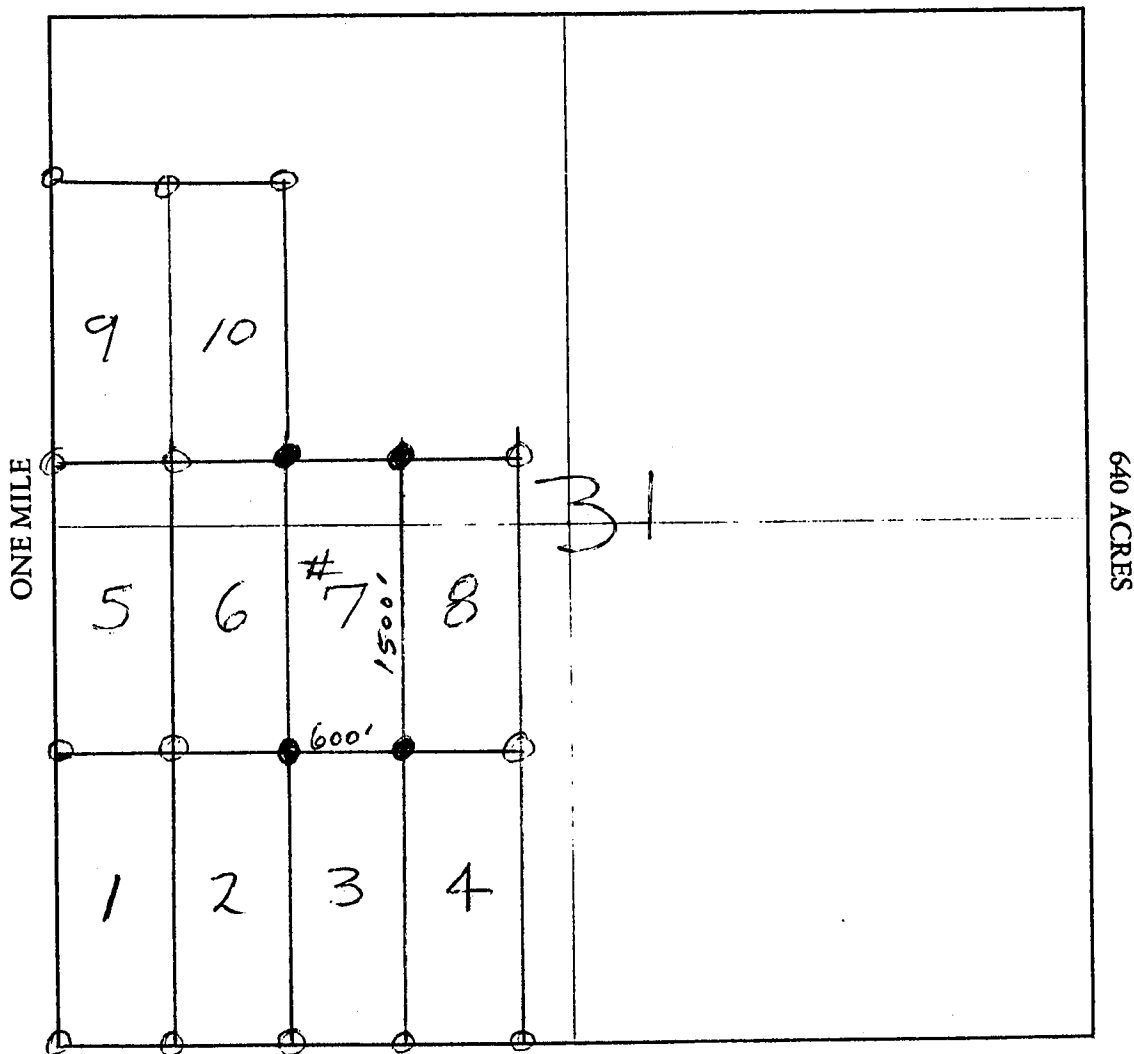
## MAP

One inch = One thousand feet

North Arrow



ONE MILE



Section 31 Range R15E Township T35 G&SRB&M

Date \_\_\_\_\_

T. Van Slambrecht  
Signature

STATE OF ARIZONA, } ss. I certify that the within instrument was and recorded  
County of Gila } June 30, 1986, at 1:30 P. M.  
In Docket No. 675, Page s 578 & 579, at the request of  
Frank Lynn

Fee No.:  
536235  
COMPARED  
MICROFILMED  
Fee: \$5.00 + \$1.00 P+H  
1:30 Cash  
e

When recorded mail to:  
FRANK LYNN  
6920 E. HOBART  
MESA, AZ 85207.

Witness my hand and official seal.  
MARY V. DE PAOLI,  
County Recorder  
By Nancy Snyder  
Deputy Recorder

### NOTICE OF MINING CLAIM LOCATION

A MC 259419

- 1.  Location  Amendment  Relocation
- 2.  Placer  Lode  Millsite  Tunnelsite
- 3. The name and address of the Locator is

FRANK LYNN & T. VAN SLAMBROEK  
Name  
3929 E. WILSON - UNIT #32  
Address  
MESA ARIZONA 85206  
City State Zip

4. The name of the claim is BARBAROSSA FIGHT

5. The date of the location is 5-31-86

6. The claim is 1500 feet long and 600 feet wide. The distance from the Location monument to each end of the claim is 600 feet in a EAST direction and 1500 feet in a NORTH direction.

7. The general course of the claim is from the NORTH to the SOUTH

8. The location of the claim is in Section 31, Township T35, Range R15E  
G&SRB&M, TROY Mining District, GILA County, Arizona.

9. If amending or relocating, the previous claim name was \_\_\_\_\_  
\_\_\_\_\_ recorded in Docket \_\_\_\_\_, Book \_\_\_\_\_  
\_\_\_\_\_ Mining District, \_\_\_\_\_ County, Arizona.

10. The location of the claim with reference to a natural object or permanent monument is  
THE S.W. CORNER OF CLAIM IS  
1500 FT NORTH & 1800 FT EAST  
OF THE S.W. CORNER OF SEC 31  
T35; R15E.

RECEIVED  
I.H. AZ STATE OFFICE  
AUG 27 11 03 AM '86

Date 5-31-86

T. Van Slambroek  
Signature

# MAP OF MINING CLAIM LOCATION

- The name of the claim is BARBAROSSA EIGHT
- The SW corner of the claim is 1500 feet in a NORTH direction AND 1800 EAST to a survey monument or permanent natural object described as THE S.W. CORNER OF SEC 31; T 35; R 15 E.
- The type of location monument is 4" x 4" x 4 FT POST  
The type of corner and end monuments are 4" x 4" x 4 FT WOOD POST
- The bearing and distance between the corners of the claim are beginning at the SW corner of the claim, 1500 feet in a NORTH direction to the NW corner, then 600 feet in a EAST direction to the NE corner, then 1500 feet in a SOUTH direction to the SE corner, then 600 feet in a WEST direction to the point of beginning.

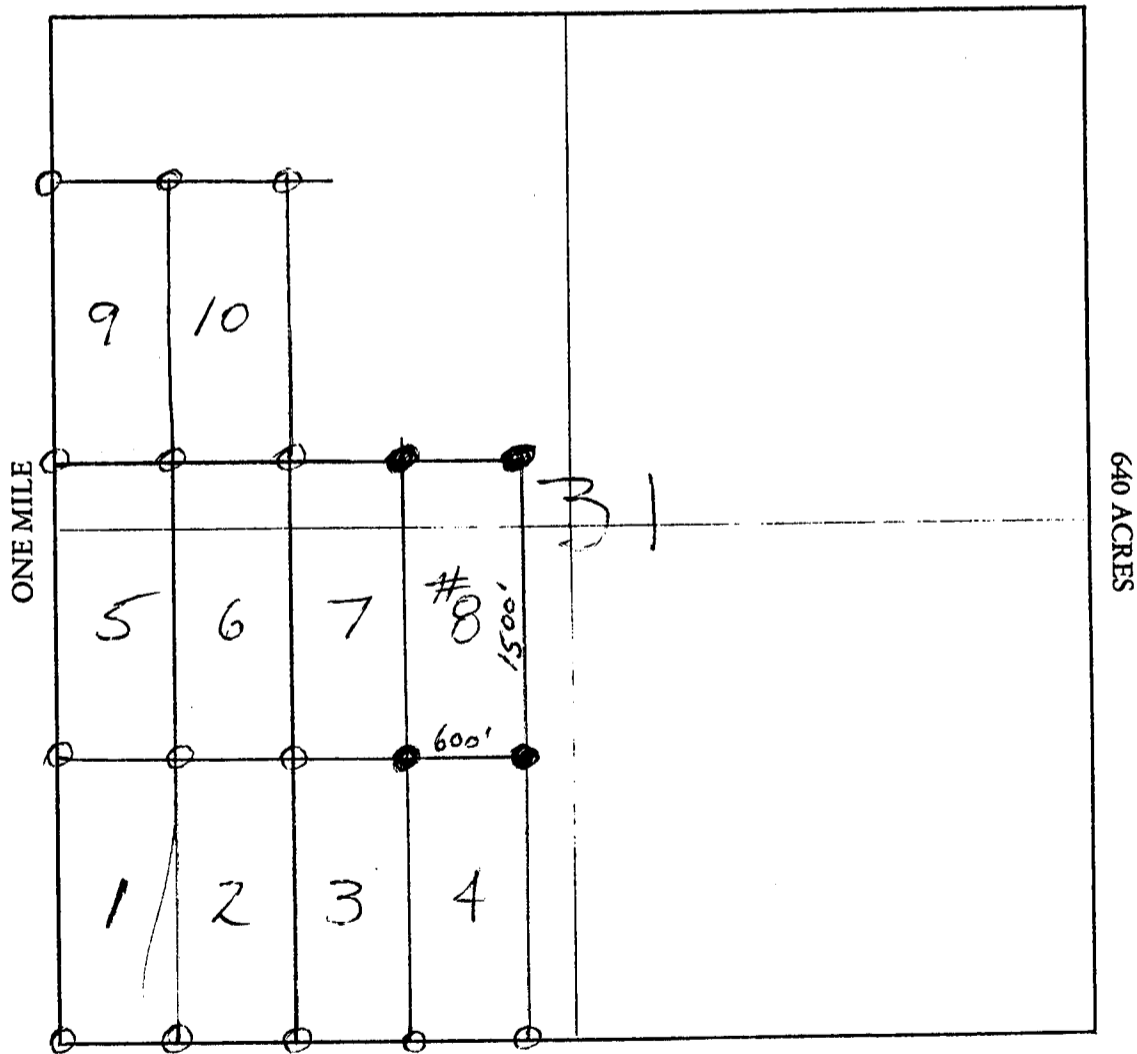
## MAP

One inch = One thousand feet

North Arrow



ONE MILE



Section 31 Range R 15 E Township T 35 G&SRB&M

Date \_\_\_\_\_

E. Van Blankenk

Signature

STATE OF ARIZONA, } ss. I          by certify that the within instrument was          and recorded  
County of Gila } June 30, 1986, at 1:30 P.M.  
In Docket No. 675, Page s 580 & 581, at the request of  
Frank Lynn

Fee No.:  
**536236**

When recorded mail to:  
FRANK LYNN  
6920 E. HOBART  
MESA, AZ 85207

Witness my hand and official seal.

MARY V. DE PAOLI,  
County Recorder

By Nancy Snyder  
Deputy Recorder

COMPARED  
MICROFILMED  
Fee: \$5.00 + \$1.00 P+H  
1:30 Cash  
2

### NOTICE OF MINING CLAIM LOCATION

HC 259420

- 1.  Location                       Amendment                       Relocation
- 2.  Placer                               Lode                                       Millsite                               Tunnelsite
- 3. The name and address of the Locator is

FRANK LYNN & T. VAN SLAMBROOK

Name

3929 E. MAIN - UNIT #32

Address

MESA

ARIZONA

85206

City

State

Zip

4. The name of the claim is BARBAROSSA NINE

5. The date of the location is 5-31-86

6. The claim is 1500 feet long and 600 feet wide. The distance from the Location monument to each end of the claim is 600 feet in a EAST direction and 1500 feet in a NORTH direction.

7. The general course of the claim is from the NORTH to the SOUTH.

8. The location of the claim is in Section 31, Township T35, Range RISE  
G&SRB&M, TROY Mining District, GILA County, Arizona.

9. If amending or relocating, the previous claim name was \_\_\_\_\_

\_\_\_\_\_ recorded in Docket \_\_\_\_\_, Book \_\_\_\_\_,

\_\_\_\_\_ Mining District, \_\_\_\_\_ County, Arizona.

10. The location of the claim with reference to a natural object or permanent monument is \_\_\_\_\_

THE S.W. CORNER OF CLAIM IS 300 FT  
NORTH OF S.W. CORNER OF SEC 31,  
T35, RISE.

Date 5-31-86

T. Van Slambrook  
Signature

RECEIVED  
BLM. AZ STATE OFFICE  
MESA, ARIZONA  
AUG 27 AM 9:00



# MAP OF MINING CLAIM LOCATION

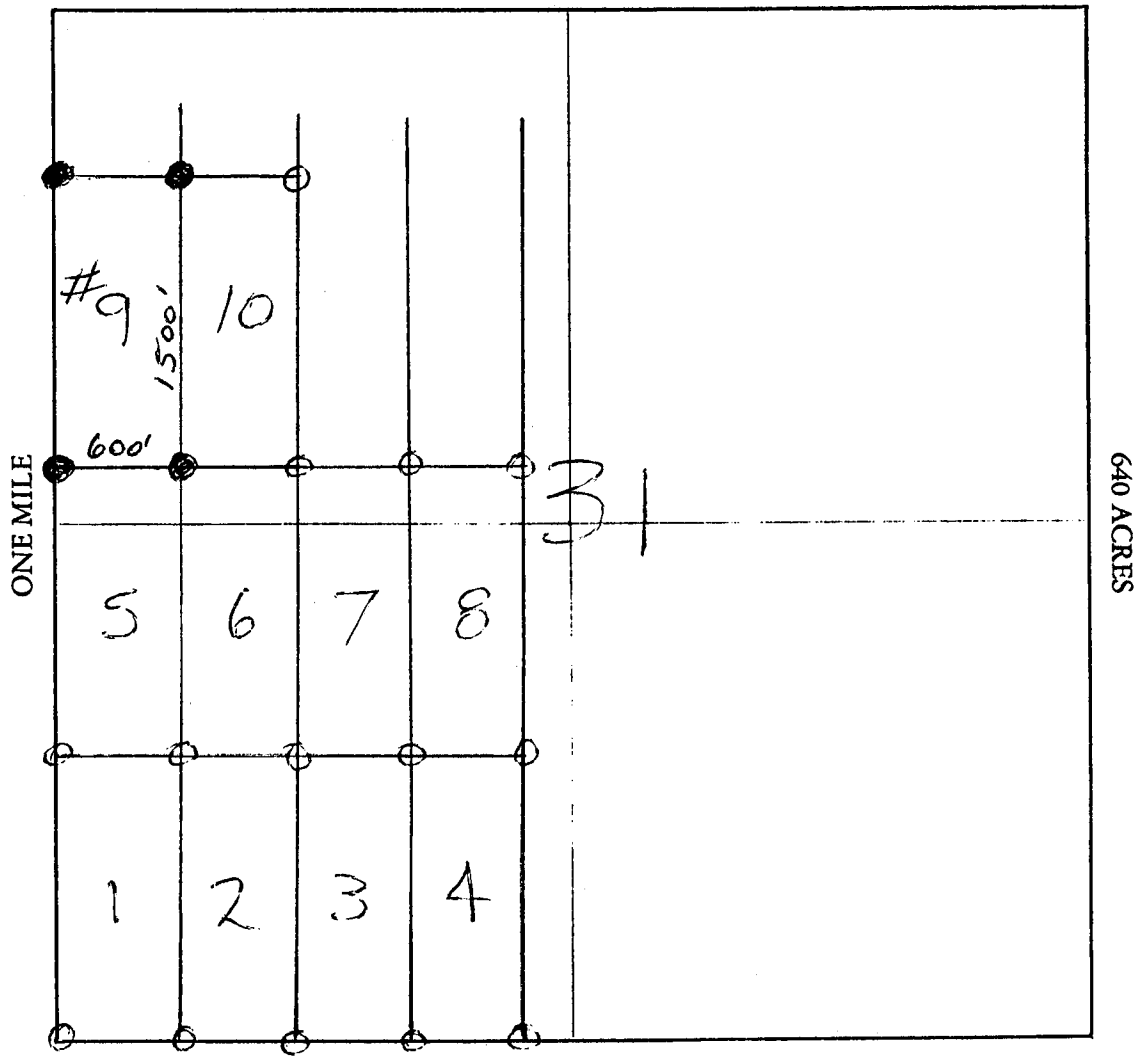
- The name of the claim is BARBAROSSA NINE
- The SW corner of the claim is 3000 feet in a NORTH direction to a survey monument or permanent natural object described as THE S.W. CORNER OF SEC 31; T35; R15E
- The type of location monument is 4" x 4" x 4 FT WOOD POST  
The type of corner and end monuments are 4" x 4" x 4 FT WOOD POST
- The bearing and distance between the corners of the claim are beginning at the SW corner of the claim, 1500 feet in a NORTH direction to the NW corner, then 600 feet in a EAST direction to the NE corner, then 1500 feet in a SOUTH direction to the SE corner, then 600 feet in a WEST direction to the point of beginning.

## MAP

One inch = One thousand feet



ONE MILE



Section 31 Range R15E Township T35 G&SRB&M

Date \_\_\_\_\_

T. Van Stambrecht  
Signature

STATE OF ARIZONA, } I  by certify that the within instrument was  and recorded  
County of Gila } ss. June 30, 1986, at 1:30 P. M.  
In Docket No. 675, Page S 582 & 583, at the request of  
Frank Lynn

Fee No.:

536237

When recorded mail to:  
FRANK LYNN  
6928 E. HOBART,  
MESA, AZ, 85207.

Witness my hand and official seal.

MARY V. DE PAOLI,

County Recorder

By Nancy Snyder

Deputy Recorder

COMPARED  
MICROFILMED

Fee: \$5.00 + \$1.00 P+H  
1:30 cash  
c  
A

### NOTICE OF MINING CLAIM LOCATION

MC 259421

- 1.  Location       Amendment       Relocation
- 2.  Placer       Lode       Millsite       Tunnelsite

3. The name and address of the Locator is

FRANK LYNN & T. VAN SLAMBROUCK

Name

3929 E. MAIN - UNIT #32

Address

MESA      ARIZONA      85206

City

State

Zip

4. The name of the claim is BARBAROSSA TEN

5. The date of the location is 5-31-86

6. The claim is 1500 feet long and 600 feet wide. The distance from the Location monument to each end of the claim is 600 feet in a EAST direction and 1500 feet in a NORTH direction.

7. The general course of the claim is from the NORTH to the SOUTH.

8. The location of the claim is in Section 31, Township T35, Range R15E  
G&SRB&M, TROY Mining District, GILA County, Arizona.

9. If amending or relocating, the previous claim name was \_\_\_\_\_

\_\_\_\_\_ recorded in Docket \_\_\_\_\_, Book \_\_\_\_\_,

\_\_\_\_\_ Mining District, \_\_\_\_\_ County, Arizona.

10. The location of the claim with reference to a natural object or permanent monument is \_\_\_\_\_

THE S.W. CORNER OF CLAIM IS 3000 FT  
NORTH & 600 FT EAST OF THE S.W.  
CORNER OF SEC 31, T35, R15E

RECEIVED  
JUN 27 AM 9:30  
GILA COUNTY, ARIZONA

Date 5-31-86

T. Van Slambrouck  
Signature

# MAP OF MINING CLAIM LOCATION

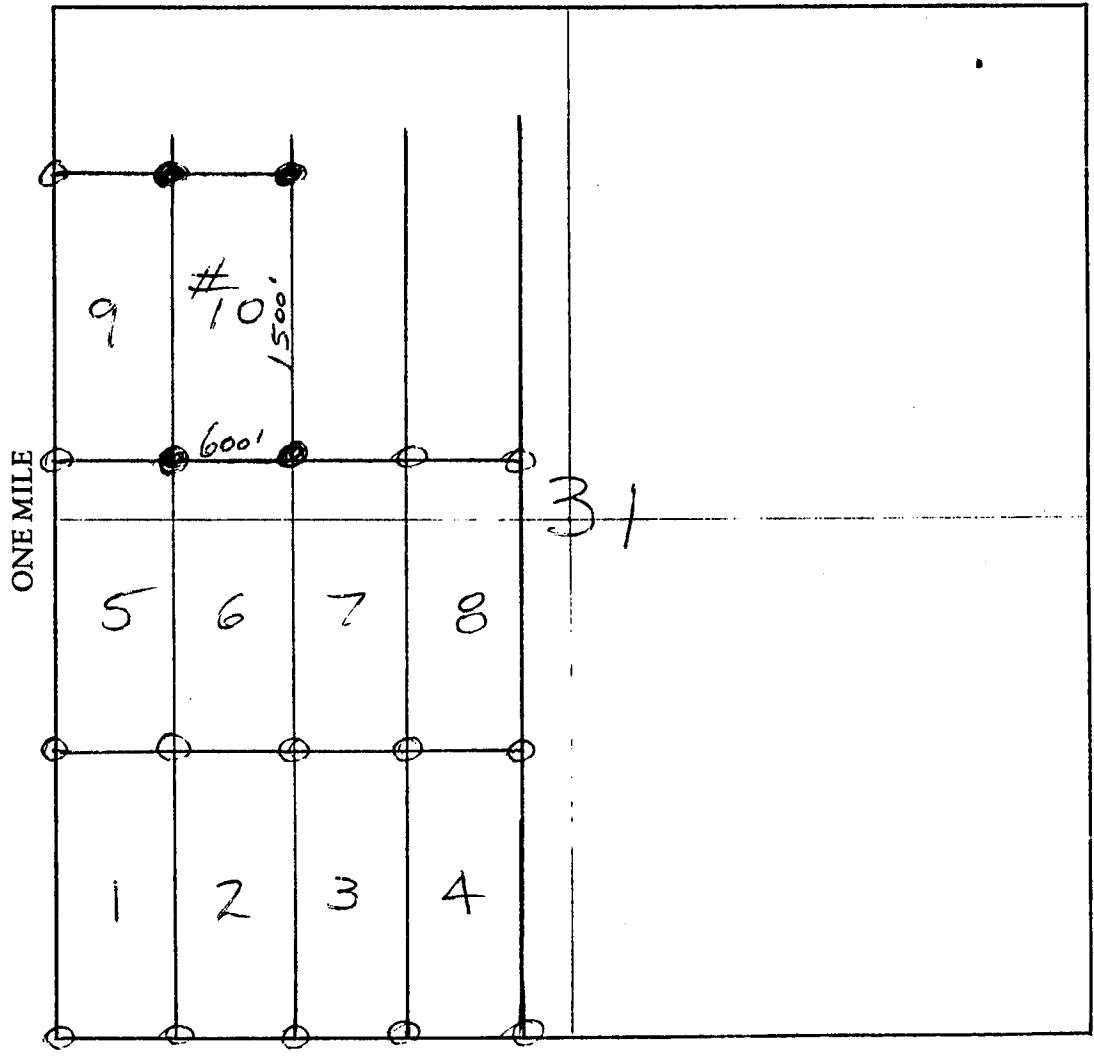
- The name of the claim is BARBAROSSA TEN
- The SW corner of the claim is 3000 feet in a NORTH direction AND 600 EAST to a survey monument or ~~permanent natural object~~ described as THE S.W. CORNER OF SEC 31; T3S, R15E.
- The type of location monument is 4" x 4" x 4 FT WOOD POST  
The type of corner and end monuments are 4" x 4" x 4 FT WOOD POST
- The bearing and distance between the corners of the claim are beginning at the SW corner of the claim, 1500 feet in a NORTH direction to the NW corner, then 600 feet in a EAST direction to the NE corner, then 1500 feet in a SOUTH direction to the SE corner, then 600 feet in a WEST direction to the point of beginning.

## MAP

One inch = One thousand feet



ONE MILE



Section 31 Range R15E Township T3S G&SRB&M

Date \_\_\_\_\_

T. Van Stamb...  
Signature